

NOTICE!!

These documents have been scanned!

Do not place un-scanned documents beneath this notice!

Do not remove this notice from this file!

GPO Jacket No. 560-102
Print Order 61540
Rise Business Services, LLC
Job=AZ15 7/3/2019



Box Number= AZ15142



Claim Begin-End: AMC350848-AMC350895

1 Initial Receipt



AZ15142-4

AMC350775-AMC351108

UNITED STATES
DEPARTMENT OF THE INTERIOR
BUREAU OF LAND MANAGEMENT

RECEIPT AND ACCOUNTING ADVICE

NO. 2443718 07

CD7AZ 11/20/98

Subject: LOCATION & SERVICE FEES (48) 2 1 11 1,200.00
 CLAIM MAINTENANCE FEES 1999 (48) 2 1 12 450.00
 Applicant: JAM MANAGEMENT & LEASING LLC 2 1 13 4,800.00
 5817 KEVIN DR
 MATAIRIE LA 70003 CK 1092

12-22-98

Remitter:

12/8/98

Assignor:

LEASE MANAGEMENT DATA NEW UPDATE PAYMENT

ORIGINAL SERIAL NO.	ASG.	TYPE	ST.	CTY.	FUND SYMBOL	ACRES/UNITS	RATE
AMC350848-350895							

AMOUNT	ANV. DATE	EXP. DATE	BILL CYC.	S/C	DISTRICT	NEXT BILL	MISC. DATA	U of M	ACTUAL UNITS

ASSIGNMENT SERIAL NO.	ASG.	TYPE	ST.	CTY.	FUND SYMBOL	ACRES/UNITS	RATE

AMOUNT	ANV. DATE	EXP. DATE	BILL CYC.	S/C	DISTRICT	NEXT BILL	MISC. DATA	U of M	ACTUAL UNITS

APPLY REMITTANCE

ACTION	FUND SYMBOL	CTY.	AMOUNT
FILING FEE			
RENTAL			
UNEARNED			
REFUND			
TOTAL			
AMOUNT DUE			

Remarks:

BY: _____ DATE: _____

Lease in Escrow?
 KGS?
 Auto Escalates?
 Auto Renew?

Of Interest?
 Operating Rights?
 Operator
 Bond Filed?

FOR MMS USE ONLY

BILLEE	NUMBER	FOREST REFUGE
OCS SECTION	CODE	

NOTICE!!

These documents have been scanned!

Do not place un-scanned documents beneath this notice!

Do not remove this notice from this file!

GPO Jacket No. 560-102
Print Order 61540
Rise Business Services, LLC
Job=AZ15 7/3/2019



Box Number= AZ15142



Claim Begin-End: AMC350848-AMC350895

2 Correspondence



AZ15142-4 AMC350775-AMC351108



Myers, Reann <rmyers@blm.gov>

Re: Mining Claim Letter

1 message

Nicholas Attick <nyft77@yahoo.com>
Reply-To: Nicholas Attick <nyft77@yahoo.com>
To: "Myers, Reann" <rmyers@blm.gov>

Tue, Aug 11, 2015 at 9:26 AM

Thank you Re Ann, well received.

Please see below the updated mailing address for Bayou Mining:

Bayou Mining, Inc.
Nicholas Attick
52 Fairmount Drive
Danbury, CT. 06811

Thank you,
Nicholas Attick

From: "Myers, Reann" <rmyers@blm.gov>
To: nyft77@yahoo.com
Sent: Tuesday, August 11, 2015 12:05 PM
Subject: Mining Claim Letter

Nicholas,

Attached is the letter that was sent to Bayou Mining on July 21, 2015.

Also, could you send an updated mailing address for Bayou Mining. We are required to have a current mailing address on file.

--

Thank you,

RéAnn Myers
Land Law Examiner
Bureau of Land Management
Arizona State Office
602-417-9413



United States Department of the Interior



BUREAU OF LAND MANAGEMENT

Arizona State Office

One North Central Avenue, Suite 800

Phoenix, Arizona 85004-4427

www.blm.gov/az/

JUL 21 2015

In Reply Refer To:
3800 (9310) RM
AMC350848

CERTIFIED MAIL – RETURN RECEIPT REQUESTED NO. 7014 0150 0000 5427 8598

NOTICE

BAYOU MINING INC	:	This Notice Affects Those Claims
1758 BROADWAY	:	Shown in the Block Below.
NEW HYDE PARK, NY 11040-4056	:	

AMC350848 - AMC350851, AMC350860 - AMC350863
BAYOU #1 - BAYOU #4, BAYOU #13 - BAYOU #16

Association Placer Mining Claims Documentation or Amendments Required

The mining claims listed above are association placer mining claims that are over 20 acres in size. The claims were originally located with the required number of locators to meet the 20-acre per locator requirement. However, the claims are now held by a smaller group of claimants than originally located them and are therefore not in compliance with the legal requirements.

By law, each individual claimant is allowed to hold a maximum of 20 acres per claim. A corporation is considered to be a single entity that is allowed to hold a maximum of 20 acres per claim. In accordance with 43 CFR 3833.33 you may transfer, sell, or otherwise convey an association placer mining claim at any time to an equal or greater number of mining claimants. If you want to transfer an association placer claim to an individual or an association that is smaller in number than the association that located the claim you (a) must have discovered a valuable mineral deposit before the transfer; or (b) upon notice from the Bureau of Land Management (BLM), you must reduce the acreage of the claim, if necessary, so that you meet the 20-acre per locator limit.

In reviewing the case file for these claims it was noted that at the time of transfer to an individual or smaller number of locators than originally located the claims, BLM did not receive documentation supporting that a discovery of a valuable mineral deposit was made. Without this documentation we cannot determine if the claims are being properly held by the correct number

of claimants. Therefore, we are requiring that the appropriate documentation be submitted to BLM. We are enclosing a list to clarify what documentation must be provided to BLM to support the discovery of a valuable mineral deposit.

If you have the required documentation, dated **prior** to the date of transfer, you may file it with this office for review by a mineral examiner. If you do not have the proper documentation, you must amend the claims listed above, reducing the acreage to 20 acres per claimant, as is allowed by law.

We must receive either documentation supporting a discovery of a valuable mineral deposit, or amendments within 30 days of your receipt of this notice. If the required documentation or the amendments are not received within the 30-day timeframe the mining claims will be declared forfeited and void. If amendments are filed, there is a \$10 BLM processing fee for each amendment. The amendments must also be filed with the county.

If additional information is required, please contact RéAnn Myers at 602-417-9413. Please include your AMC serial number(s) on all correspondence.

Sincerely,



for

Rebecca Heick
Acting Deputy State Director
Lands and Minerals Division

Enclosure(s)

U.S. Postal Service™

CERTIFIED MAIL™ RECEIPT

(Domestic Mail Only; No Insurance Coverage Provided)

For delivery information visit our website at www.usps.com®

OFFICIAL USE

Postage

\$

Certified Fee

Return Receipt Fee
(Endorsement Required)

Restricted Delivery Fee
(Endorsement Required)

Total Postage & Fees

\$

RECEIVED
BLM AZ STATE OFFICE

2015 JUL 21 P 4:23
Postmark Here

PHOENIX, ARIZONA

Sent To

Street, Apt. No.
or PO Box No.

City, State, ZIP

BAYOU MINING INC
1758 BROADWAY
NEW HYDE PARK, NY 11040-4056
9310/RM/AMC350848

PS Form 3800

7014 0150 0000 5427 8598

Certified Mail Provides:

- A mailing receipt
- A unique identifier for your mailpiece
- A record of delivery kept by the Postal Service for two years

Important Reminders:

- Certified Mail may ONLY be combined with First-Class Mail® or Priority Mail®.
- Certified Mail is *not* available for any class of international mail.
- NO INSURANCE COVERAGE IS PROVIDED with Certified Mail. For valuables, please consider Insured or Registered Mail.
- For an additional fee, a *Return Receipt* may be requested to provide proof of delivery. To obtain Return Receipt service, please complete and attach a Return Receipt (PS Form 3811) to the article and add applicable postage to cover the fee. Endorse mailpiece "Return Receipt Requested". To receive a fee waiver for a duplicate return receipt, a USPS® postmark on your Certified Mail receipt is required.
- For an additional fee, delivery may be restricted to the addressee or addressee's authorized agent. Advise the clerk or mark the mailpiece with the endorsement "*Restricted Delivery*".
- If a postmark on the Certified Mail receipt is desired, please present the article at the post office for postmarking. If a postmark on the Certified Mail receipt is not needed, detach and affix label with postage and mail.

IMPORTANT: Save this receipt and present it when making an inquiry.

CERTIFIED MAIL™

UNITED STATES
DEPARTMENT OF THE INTERIOR

Bureau of Land Management
Arizona State Office
1 North Central Avenue, Suite 800
Phoenix, Arizona 85004

Official Business
Penalty for Private Use, \$300

RECEIVED
CLM AUG 11 3 33
PHOENIX, ARIZONA



PHOENIX
AZ 852
17 JUL '15
8 51

7014 0150 0000 5427 8598

BAYOU MINING INC
1758 BROADWAY
NEW HYDE PARK, NY 11040-4056

neopost
07/21/2015
US POSTAGE

FIRST-CLASS MAIL

\$06.73⁵

US OFFICIAL MAIL
\$ 300 Penalty
For Private Use
ZIP 85004

041L11101433




NIXIE 100 7E 1009 0008/05/15

RETURN TO SENDER
NOT DELIVERABLE AS ADDRESSED
UNABLE TO FORWARD

BC: 85004442700 *2214-00485-22-4Z

8500444056



PLACE STICKER AT TOP OF ENVELOPE TO THE RIGHT
OF THE RETURN ADDRESS, FOLD AT DOTTED LINE

SENDER: COMPLETE THIS SECTION

- Complete items 1, 2, and 3. Also complete item 4 if Restricted Delivery is desired.
- Print your name and address on the reverse so that we can return the card to you.
- Attach this card to the back of the mailpiece, or on the front if space permits.

1. Article Addressed to:

BAYOU MINING INC
 1758 BROADWAY
 NEW HYDE PARK, NY 11040-4056
 9310/RM/ATM C350848

2. Article Number

(Transfer from service label)

COMPLETE THIS SECTION ON DELIVERY

A. Signature

X

Agent

Addressee

B. Received by (Printed Name)

C. Date of Delivery

D. Is delivery address different from item 1? Yes

If YES, enter delivery address below: No

3. Service Type

Certified Mail®

Priority Mail Express™

Registered

Return Receipt for Merchandise

Insured Mail

Collect on Delivery

4. Restricted Delivery? (Extra Fee)

Yes

7014 0150 0000 5427 8598

SENDER: COMPLETE THIS SECTION

- Complete items 1, 2, and 3. Also complete item 4 if Restricted Delivery is desired.
- Print your name and address on the reverse so that we can return the card to you.
- Attach this card to the back of the mailpiece, or on the front if space permits.

1. Article Addressed to:

BAYOU MINING INC
 1758 BROADWAY
 NEW HYDE PARK, NY 11040

AMC350848 - 350855, 350860 - 350863,
 350868 - 350875, 350880 - 350895

2. Article Number

(Transfer from service label)

7012 2210 0000 8675 2186

COMPLETE THIS SECTION ON DELIVERY

A. Signature

Ralph Cantone

Agent

Addressee

B. Received by (Printed Name)

Ralph Cantone

C. Date of Delivery

11/9/02

D. Is delivery address different from item 1? Yes

No

If YES, enter delivery address below:

No

3. Service Type

Certified Mail

Express Mail

Registered

Return Receipt for Merchandise

Insured Mail

C.O.D.

4. Restricted Delivery? (Extra Fee)

Yes

RECEIVED
 MAZ
 NOV 26 P 2:41
 PHOENIX, ARI

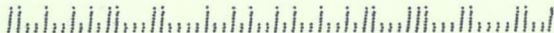
UNITED STATES POSTAL SERVICE



First-Class Mail
Postage & Fees Paid
USPS
Permit No. G-10

- Sender: Please print your name, address, and ZIP+4 in this box •

Bureau of Land Management
Arizona State Office
One North Central Avenue, Ste 800
Phoenix, AZ 85004-4427





United States Department of the Interior



BUREAU OF LAND MANAGEMENT

Arizona State Office

One North Central Avenue, Suite 800

Phoenix, Arizona 85004-4427

www.blm.gov/az/

November 2, 2012

In Reply Refer To:

3800 (9310) AT

AMC350848

CERTIFIED MAIL – RETURN RECEIPT REQUEST 7012 2210 0000 8675 2186

NOTICE

BAYOU MINING INC
1758 BROADWAY
NEW HYDE PARK, NY 11040

This Notice Affects Those Claims
Shown in the Block Below.

AMC350848 - 350855, 350860 - 350863, 350868 - 350875, 350880 - 350895
BAYOU #1 - #8, #13 - #16, #21 - #28, #33 - #48

2013 Maintenance Fees - Additional Fees Required

Your maintenance fee payment for the 2013 assessment year, in the amount of \$140 per claim, for the placer claims listed above, has been received and is insufficient. **The total due on your claim(s) is: \$\$\$35,280.**

In accordance with the Consolidated Appropriations Act of 2012, Public Law 112-74 (125 Stat 1047), and FR44155-44158 (2012) Congress changed the way maintenance fees for placer mining claims are assessed. Instead of charging the maintenance fee on a per-claim basis, Congress stated that the fee, which is currently \$140, will be assessed on each 20 acre parcel of a placer claim or portion thereof.

Insufficient payment of the annual maintenance fee for the 2013 assessment year is a curable defect. **Therefore you are required to do one of the following within 30 days of receipt of this notice or your claim(s) will be declared forfeited:** 1) submit additional fees of \$140 per 20-acres or portion thereof based on the full acreage of the claim, or 2) amend the claim(s) to reduce the acres so a lesser fee is due and submit any additional fees due; or 3) relinquish the claim(s) in their entirety, in which case BLM will refund the maintenance fees you have already paid for the 2013 assessment year.

If you choose to amend the claims to reduce the acres, you must submit an amended location notice for each claim, with an accurate description and dimensions of the reduced claim, along with a map depicting the reduced claim, and a \$10 processing fee per amendment. An amendment must also be recorded at the county. If the amended claim contains more than 20 acres, calculate the additional fees due and submit those fees with the amendment(s).

pd \$35,280

Please include your Arizona Mining Claim (AMC) serial number(s) and claim name(s) when submitting the additional fees, and note that you are paying additional fees due. If additional information is required, please contact Amy Thrower at 602-417-9334.

Rebecca Heick

Rebecca Heick
Group Administrator
Lands and Minerals

Bayou Mining Inc.
1758 Broadway
New Hyde Park NY 11040
Tel 516-352-3937
516-225-4525

Att: Mary Hyde

It was a pleasure speaking to you this morning. After our very informative conversation Bayou Mining Inc. has come to the decision that we will not appeal your findings of July 15th 2003 concerning the leases on section 3,5, and 11. As discussed please initiate the paperwork concerning the refund for monies already paid. Thanking you in advance.

Bayou Mining Inc.

B. Solomon exec. V.P.



United States Department of the Interior

BUREAU OF LAND MANAGEMENT

Arizona State Office
222 North Central Avenue
Phoenix, AZ 85004-2203

In reply refer to:

3800 (952.3) MH
AMC 350848

May 28, 1999

Dr. Elliott
P.O. Box 490
New Hyde Park, New York 11040

Dear Dr. Elliott:

Enclosed are copies of serial register pages pertaining to AMC 350848 through AMC 350895, Bayou #1 through Bayou #48.

The Bureau of Land Management's records show the sole owner of the claims to be Bayou Mining, Inc.

If you have any questions, please contact Mary Hyde at (602) 417-9518.

Sincerely,

*Acting
for*

Ivy Garcia, Supervisor
Lands and Minerals Operations

Enclosure

516 352 3937

**DEPARTMENT OF THE INTERIOR
BUREAU OF LAND MANAGEMENT
MINING CLAIMS**

Run Date/Time: 11/13/2014 01:25 PM

(LIVE) Serial Register Page

Page 1 of 2

01 10-21-1976;090STAT0090;43USC1744
Case Type 384201: PLACER CLAIM
Claim Name: BAYOU #5
Commodity :
Case Disposition: ACTIVE
Required Maintenance Fee: \$1,240.00

Total Acres
160.000

Serial Number
AMC350852
Lead File Number
AMC350848

Name & Address	Int Rel
BULLHEAD MINING LLC 106 SOUTHPORT WOODS DR SOUTHPORT, CT 06890-1158	CLAIMANT

Mer Twp	Rng	Sec	Quadrant	District/Field Office	County
14	0190N	0210W	002 NW	KINGMAN FO	MOHAVE

Act Date	Code	Action	Action Remarks	Receipt Number
09/01/1998	403	LOCATION DATE		
11/20/1998	395	RECORDATION NOTICE RECD		
09/02/2014	782	MAINTENANCE FEE PAYMENT	2015;\$1240	3122132
08/30/2013	682	MAINTENANCE FEE/\$140	2014;\$1120	2871107
08/27/2012	682	MAINTENANCE FEE/\$140	2013;\$140	2642415
08/30/2011	682	MAINTENANCE FEE/\$140	2012	2419449
08/30/2010	682	MAINTENANCE FEE/\$140	2011	2207288
08/28/2009	682	MAINTENANCE FEE/\$140	2010	1990395
08/28/2008	582	MAINTENANCE FEE/\$125	2009	1774424
08/28/2007	582	MAINTENANCE FEE/\$125	2008	1556289
08/31/2006	582	MAINTENANCE FEE/\$125	2007	1353447
09/01/2005	582	MAINTENANCE FEE/\$125	2006	1144723
09/01/2004	582	MAINTENANCE FEE/\$125	2005	947900
08/27/2003	482	MAINTENANCE FEE/\$100	2004	740635
08/27/2002	482	MAINTENANCE FEE/\$100	2003	548891
08/25/2001	482	MAINTENANCE FEE/\$100	2002	365050
08/28/2000	482	MAINTENANCE FEE/\$100	2001	177383
08/24/1999	482	MAINTENANCE FEE/\$100	2000	
11/20/1998	482	MAINTENANCE FEE/\$100	1999	

**NO WARRANTY IS MADE BY BLM
FOR USE OF THE DATA FOR
PURPOSES NOT INTENDED BY BLM**

DEPARTMENT OF THE INTERIOR
BUREAU OF LAND MANAGEMENT
MINING CLAIMS

Run Date/Time: 11/13/2014 01:25 PM

(LIVE) Serial Register Page

Page 2 of 2

11/05/2014	396	TRF OF INTEREST FILED	BAYOU MINING INC	3164097
12/14/2012	685	ADDL MAINTENANCE FEE	2013;\$980	2709223
08/24/1999	113	ADDITIONAL INFO RECEIVED	RECEIPT 2296828	
05/06/1999	313	INDIV CLAIMANT RELQ	ORLANDO JOYCELYN	
05/06/1999	313	INDIV CLAIMANT RELQ	ORLANDO VINCE	
05/06/1999	313	INDIV CLAIMANT RELQ	ORLANDO MICHELLE	
05/06/1999	313	INDIV CLAIMANT RELQ	TREFARO JOSEPH	
05/06/1999	313	INDIV CLAIMANT RELQ	SIEMSSSEN RONALD	
05/06/1999	313	INDIV CLAIMANT RELQ	HAWKINS GLEN	
05/06/1999	313	INDIV CLAIMANT RELQ	ORLANDO CHARLES	
11/20/1998	501	ACCT ADV IN LEAD FILE	AMC350848	
11/20/1998	669	LAND STATUS CHECKED		
11/20/1998	880	RESERVED MINERAL ESTATE	SX	
09/01/1998	404	COUNTY RECORDATION	0;3152;558	

Line Nr Remarks

NO WARRANTY IS MADE BY BLM
FOR USE OF THE DATA FOR
PURPOSES NOT INTENDED BY BLM

DEPARTMENT OF THE INTERIOR
BUREAU OF LAND MANAGEMENT
MINING CLAIMS

Run Date/Time: 11/13/2014 01:27 PM

(LIVE) Serial Register Page

Page 1 of 2

01 10-21-1976;090STAT0090;43USC1744
Case Type 384201: PLACER CLAIM
Claim Name: BAYOU #46
Commodity :
Case Disposition: ACTIVE
Required Maintenance Fee: \$1,240.00

Total Acres
160.000

Serial Number
AMC350893
Lead File Number
AMC350848

Name & Address	Int Rel
BULLHEAD MINING LLC 106 SOUTHPORT WOODS DR SOUTHPORT, CT 06890-1158	CLAIMANT

Mer Twp Rng Sec Quadrant	District/Field Office	County
14 0190N 0210W 014 SW	KINGMAN FO	MOHAVE

Act Date	Code	Action	Action Remarks	Receipt Number
09/01/1998	403	LOCATION DATE		
11/20/1998	395	RECORDATION NOTICE RECD		
09/02/2014	782	MAINTENANCE FEE PAYMENT	2015;\$1240	3122132
08/30/2013	682	MAINTENANCE FEE/\$140	2014;\$1120	2871107
08/27/2012	682	MAINTENANCE FEE/\$140	2013;\$140	2642415
08/30/2011	682	MAINTENANCE FEE/\$140	2012	2419449
08/30/2010	682	MAINTENANCE FEE/\$140	2011	2207288
08/28/2009	682	MAINTENANCE FEE/\$140	2010	1990395
08/28/2008	582	MAINTENANCE FEE/\$125	2009	1774424
08/28/2007	582	MAINTENANCE FEE/\$125	2008	1556289
08/31/2006	582	MAINTENANCE FEE/\$125	2007	1353447
09/01/2005	582	MAINTENANCE FEE/\$125	2006	1144723
09/01/2004	582	MAINTENANCE FEE/\$125	2005	947900
08/27/2003	482	MAINTENANCE FEE/\$100	2004	740635
08/27/2002	482	MAINTENANCE FEE/\$100	2003	548891
08/25/2001	482	MAINTENANCE FEE/\$100	2002	365050
08/28/2000	482	MAINTENANCE FEE/\$100	2001	177383
08/24/1999	482	MAINTENANCE FEE/\$100	2000	
11/20/1998	482	MAINTENANCE FEE/\$100	1999	
11/05/2014	396	TRF OF INTEREST FILED	BAYOU MINING INC	3164097
12/14/2012	685	ADDL MAINTENANCE FEE	2013;\$980	2709223
08/24/1999	113	ADDITIONAL INFO RECEIVED	RECEIPT 2296828	
05/06/1999	313	INDIV CLAIMANT RELQ	ORLANDO CHARLES	
05/06/1999	313	INDIV CLAIMANT RELQ	ORLANDO JOYCELYN	
05/06/1999	313	INDIV CLAIMANT RELQ	ORLANDO MICHELLE	
05/06/1999	313	INDIV CLAIMANT RELQ	TREFARO JOSEPH	
05/06/1999	313	INDIV CLAIMANT RELQ	ORLANDO VINCE	
05/06/1999	313	INDIV CLAIMANT RELQ	HAWKINS GLEN	
05/06/1999	313	INDIV CLAIMANT RELQ	SIEMSEN RONALD	
11/20/1998	501	ACCT ADV IN LEAD FILE	AMC350848	
11/20/1998	669	LAND STATUS CHECKED		
09/01/1998	404	COUNTY RECORDATION	0;3152;640	

**NO WARRANTY IS MADE BY BLM
FOR USE OF THE DATA FOR
PURPOSES NOT INTENDED BY BLM**

DEPARTMENT OF THE INTERIOR
BUREAU OF LAND MANAGEMENT
MINING CLAIMS

Run Date/Time: 11/13/2014 01:27 PM

(LIVE) Serial Register Page

Page 2 of 2

Line Nr Remarks

NO WARRANTY IS MADE BY BLM
FOR USE OF THE DATA FOR
PURPOSES NOT INTENDED BY BLM

NOTICE!!

These documents have been scanned!

Do not place un-scanned documents beneath this notice!

Do not remove this notice from this file!

GPO Jacket No. 560-102
Print Order 61540
Rise Business Services, LLC
Job=AZ15 7/3/2019




Box Number= AZ15142



Claim Begin-End: AMC350848-AMC350895

3 Transfers



AZ15142-4

AMC350775-AMC351108

U.S. Postal Service™

CERTIFIED MAIL™ RECEIPT

(Domestic Mail Only; No Insurance Coverage Provided)

For delivery information visit our website at www.usps.com®

OFFICIAL USE

7014 0150 0000 5427 8635

Postage	\$	RECEIVED BLM AZ STATE OFFICE 2015 JUL 21 P 4:23 PHOENIX, ARIZONA Postmark Here
Certified Fee		
Return Receipt Fee (Endorsement Required)		
Restricted Delivery Fee (Endorsement Required)		
Total Postage & Fees	\$	

BULLHEAD MINING LLC
106 SOUTHPORT WOODS DR
SOUTHPORT, CT 06890-1158
9310/RM/AMC350848

Sent To

.....
Street, Apt. N
or PO Box N

City, State, Z

Certified Mail Provides:

- A mailing receipt
- A unique identifier for your mailpiece
- A record of delivery kept by the Postal Service for two years

Important Reminders:

- Certified Mail may **ONLY** be combined with First-Class Mail® or Priority Mail®.
- Certified Mail is *not* available for any class of international mail.
- **NO INSURANCE COVERAGE IS PROVIDED** with Certified Mail. For valuables, please consider Insured or Registered Mail.
- For an additional fee, a *Return Receipt* may be requested to provide proof of delivery. To obtain Return Receipt service, please complete and attach a Return Receipt (PS Form 3811) to the article and add applicable postage to cover the fee. Endorse mailpiece "Return Receipt Requested". To receive a fee waiver for a duplicate return receipt, a USPS® postmark on your Certified Mail receipt is required.
- For an additional fee, delivery may be restricted to the addressee or addressee's authorized agent. Advise the clerk or mark the mailpiece with the endorsement "*Restricted Delivery*".
- If a postmark on the Certified Mail receipt is desired, please present the article at the post office for postmarking. If a postmark on the Certified Mail receipt is not needed, detach and affix label with postage and mail.

IMPORTANT: Save this receipt and present it when making an inquiry.

SENDER: COMPLETE THIS SECTION

- Complete items 1, 2, and 3. Also complete item 4 if Restricted Delivery is desired.
- Print name and address on the reverse so that we can return the card to you.
- Attach this card to the back of the mailpiece, or on the front if space permits.

1. Article Addressed to:

BULLHEAD MINING LLC
 106 SOUTHPORT WOODS DR
 SOUTHPORT, CT 06890-1158
 9310/RM/AMC350848

2. Article Number

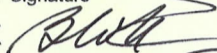
(Transfer from service label)

7014 0150 0000 5427 8635

COMPLETE THIS SECTION ON DELIVERY

A. Signature

X

 Agent Addressee

B. Received by (Printed Name)

BANKER

C. Date of Delivery

7-27

D. Is delivery address different from item 1? Yes No

If YES, enter delivery address below:

2015 JUL 30 P 2:46

PHOENIX, ARIZONA


3. Service Type

 Certified Mail® Priority Mail Express™ Registered Return Receipt for Merchandise Insured Mail Collect on Delivery

4. Restricted Delivery? (Extra Fee)

 Yes

UNITED STATES POSTAL SERVICE



First-Class Mail
Postage & Fees Paid
USPS
Permit No. G-10

- Sender: Please print your name, address, and ZIP+4® in this box®

**UNITED STATES
DEPARTMENT OF THE INTERIOR
Bureau of Land Management
Arizona State Office
One N. Central Avenue, Suite 800
Phoenix, AZ 85004-4427**





United States Department of the Interior



BUREAU OF LAND MANAGEMENT

Arizona State Office

One North Central Avenue, Suite 800

Phoenix, Arizona 85004-4427

www.blm.gov/az/

JUL 21 2015

In Reply Refer To:
3800 (9310) RM
AMC350848

CERTIFIED MAIL – RETURN RECEIPT REQUESTED NO. 7014 0150 0000 5427 8635

NOTICE

BULLHEAD MINING LLC	:	This Notice Affects Those Claims
106 SOUTHPORT WOODS DR	:	Shown in the Block Below.
SOUTHPORT, CT 06890-1158	:	

AMC350852, AMC350854, AMC350868 - AMC350875, AMC350880 - AMC350886,
 AMC350888 - AMC350895
 BAYOU #5, BAYOU #7, BAYOU #21 - BAYOU #28, BAYOU #33 - BAYOU #39,
 BAYOU #41 - BAYOU #48

Transfer of Association Placer Mining Claims Amendments or Discovery Documentation Required

The Bureau of Land Management (BLM) Arizona State Office received a conveyance document transferring ownership of the above listed mining claims.

The mining claims being transferred are association placer mining claims. The claims are being transferred to a smaller number of claimants than originally located the claims.

By law, each individual claimant is allowed to hold a maximum of 20 acres per claim. A corporation is considered to be a single entity that is allowed to hold a maximum of 20 acres per claim. In accordance with 43 CFR 3833.33, you may transfer, sell, or otherwise convey an association placer mining claim at any time to an EQUAL or greater number of mining claimants. However, if the claim is transferred to a smaller number of claimants you (a) must have discovered a valuable mineral deposit before the transfer; or (b) upon notice from BLM, you must reduce the acreage of the claim, if necessary, so that you meet the 20-acre per locator limit.


The BLM is therefore requiring that an amendment be filed for each claim listed above, in accordance with 43 CFR 3833.33, reducing the claims acreage to meet the 20-acre per claimant limit, as is authorized by law; or submit appropriate documentation supporting that there was a

discovery of a valuable mineral deposit prior to the date of transfer. We are enclosing a guide to clarify what documentation must be provided to BLM to support a discovery of a valuable mineral deposit. The documentation will be reviewed by a mineral examiner to determine if the submitted documents are sufficient.

We must receive either the amendments or documentation of discovery of a valuable mineral deposit within 30 days of your receipt of this notice. If the amendments or the required documentation are not received within the 30-day timeframe the mining claims will be declared forfeited and void. If amendments are filed, there is a \$10 BLM processing fee for each amendment. The amendments must also be filed with the county.

If additional information is required, please contact RéAnn Myers at 602-417-9413. Please include your AMC serial number(s) on all correspondence.

Sincerely,



for Rebecca Heick
Acting Deputy State Director
Lands and Minerals Division

Enclosure

Pod Eln 10/20/14
A. Johnson 10/20/14
RH 10/20/14

OCT 20 2014

In Reply Refer To:
3800 (9310) RE
AMC350848

CERTIFIED MAIL - RETURN RECEIPT REQUESTED 7014 0150 0000 5423 2248

DECISION

BAYOU MINING, INC.	:	This Decision Affects Those Claims
1758 BROADWAY	:	Shown in the Block Below
NEW HYDE PARK, NY 11040-4056	:	

AMC350853, AMC350855, AMC350887
BAYOU #6, #8, #40

Mining Claims Declared Forfeit

The mining claims listed above have been declared forfeit as of September 1, 2014, for failure to timely file the required maintenance fee payment or small miner's maintenance fee waiver (waiver).

Claimants are required to pay an annual maintenance fee of \$155 per 20 acres or portion thereof, or submit a waiver, on or before September 1 of each year (in accordance with 43 CFR 1822.14, because September 1, 2014, fell on a holiday, the payment was due on the next business day, September 2, 2014). These requirements were established by 30 U.S.C. 28f-1, as amended, and 43 Code of Federal Regulations (CFR) 3834.11(2), 3835.10, and 3830.91(a).

Our records do show receipt of a maintenance fee payment prior to September 2, 2014; however, the check did not meet a necessary requirement for acceptance by the Bureau of Land Management (BLM). According to the BLM Collections Reference Guide, Chapter 1, No. 11, personal checks are not acceptable if the name and address are not imprinted on the check. Therefore, the claims listed above are declared forfeit.

Reclamation Requirements

This decision does not relieve you of the liability for reclamation of all areas disturbed by your activities on lands encompassed by the subject mining claim(s) and/or site(s). After you complete the reclamation, you must notify the authorized officer of the appropriate surface managing agency so that the authorized officer may conduct a final site inspection and determine whether you may be released from liability. If you fail to reclaim the land to the satisfaction of the authorized officer, the surface management agency may cite you for noncompliance under its surface management regulations.

For lands administered by the BLM, if you fail to reclaim the lands to the satisfaction of the authorized officer as required in 43 CFR Subpart 3809, BLM will issue an order of noncompliance under 43 CFR 3809.601(a). If you fail to comply with the noncompliance order, BLM may take further action under 43 CFR 3809.604. Failure to conduct reclamation is a prohibited act that may subject you to criminal penalties. See 43 CFR 3809.605(h) and 43 CFR 3809.700. If your occupancy has been terminated and you fail to remove structures, material, and equipment, and any personal property in accordance with the regulations in 43 CFR 3715.5-1, BLM may dispose of the property. In accordance with 43 CFR 3715.5-2, you will remain liable for the costs BLM incurs in removing and disposing of the property.

Appeal Procedures

This decision may be appealed to the Interior Board of Land Appeals, Office of the Secretary, in accordance with the regulations contained in 43 CFR, Part 4, and the enclosed Form 1842-1. If an appeal is taken, your notice of appeal must be filed in this office (at the above address) within 30 days from receipt of this decision. The appellant has the burden of showing that the decision appealed from is in error.

If you wish to file a petition pursuant to regulation 43 CFR 4.21 (58 FR 4939, January 19, 1993) for a stay of the effectiveness of this decision during the time that your appeal is being reviewed by the Board, the petition for a stay must accompany your notice of appeal. A petition for a stay is required to show sufficient justification based on the standards listed below. Copies of the notice of appeal and petition for a stay must also be submitted to each party named in this decision and to the Interior Board of Land Appeals and to the appropriate Office of the Solicitor (see 43 CFR 4.413) at the same time the original documents are filed with this office. If you request a stay, you have the burden of proof to demonstrate that a stay should be granted.

Standards for Obtaining a Stay

Except as otherwise provided by law or other pertinent regulation, a petition for a stay of a decision pending appeal shall show sufficient justification based on the following standards:

- (1) The relative harm to the parties if the stay is granted or denied,
- (2) The likelihood of the appellant's success on the merits,
- (3) The likelihood of immediate and irreparable harm if the stay is not granted, and
- (4) Whether the public interest favors granting the stay.

If additional information is required, please contact Rod Ebert at 602-417-9397. Please include your AMC serial numbers on all correspondence.

Sincerely,

/s/ Rebecca Heick

Rebecca Heick
Acting Deputy State Director
Division of Lands and Minerals

Enclosure

AZ9310:REbert:x9397:nch:10/17/14:Letter #109_CF

SENDER: COMPLETE THIS SECTION

- Complete items 1, 2, and 3. Also complete item 4 if Restricted Delivery is desired.
- Print your name and address on the reverse so that we can return the card to you.
- Attach this card to the back of the mailpiece, or on the front if space permits.

1. Article Addressed to:

BAYOU MINING, INC.
 1758 BROADWAY
 NEW HYDE PARK, NY 11040-4056
 9310/RE/AMC350848

2. Article
(Trans)

7014 0150 0000 5423 2248

COMPLETE THIS SECTION ON DELIVERY

A. Signature

X *Michael R. ...* Agent Addressee

B. Received by (Printed Name)

C. Date of Delivery

RECEIVED
 BLM A7 STATE OFFICE

D. Is delivery address different from item 1? Yes

No

If YES, enter delivery address below:

2014 DEC -1 P 2:14

NEW HYDE PARK, NY
 PHOENIX, ARIZONA
 NOV 23 2014

3. Service Type

- Certified Mail® Priority Mail Express™
- Registered Return Receipt for Merchandise
- Insured Mail Collect on Delivery

4. Restricted Delivery? (Extra Fee)


Yes

NEW YORK
UNITED STATES POSTAL SERVICE

NY 100

22 NOV '14


PM 9 11



First-Class Mail
Postage & Fees Paid
USPS
Permit No. G-10

- Sender: Please print your name, address, and ZIP+4® in this box®

U.S. DEPARTMENT OF THE INTERIOR
BUREAU OF LAND MANAGEMENT
ARIZONA STATE OFFICE
ONE NORTH CENTRAL AVENUE, SUITE 800
PHOENIX, AZ 85004-4427





United States Department of the Interior



BUREAU OF LAND MANAGEMENT
Arizona State Office
One North Central Avenue, Suite 800
Phoenix, Arizona 85004-4427
www.blm.gov/az/

OCT 20 2014

In Reply Refer To:
3800 (9310) RE
AMC350848

CERTIFIED MAIL - RETURN RECEIPT REQUESTED 7014 0150 0000 5423 2248

DECISION

BAYOU MINING, INC.	:	This Decision Affects Those Claims
1758 BROADWAY	:	Shown in the Block Below
NEW HYDE PARK, NY 11040-4056	:	

AMC350853, AMC350855, AMC350887
BAYOU #6, #8, #40

Mining Claims Declared Forfeit

The mining claims listed above have been declared forfeit as of September 1, 2014, for failure to timely file the required maintenance fee payment or small miner's maintenance fee waiver (waiver).

Claimants are required to pay an annual maintenance fee of \$155 per 20 acres or portion thereof, or submit a waiver, on or before September 1 of each year (in accordance with 43 CFR 1822.14, because September 1, 2014, fell on a holiday, the payment was due on the next business day, September 2, 2014). These requirements were established by 30 U.S.C. 28f-1, as amended, and 43 Code of Federal Regulations (CFR) 3834.11(2), 3835.10, and 3830.91(a).

Our records do show receipt of a maintenance fee payment prior to September 2, 2014; however, the check did not meet a necessary requirement for acceptance by the Bureau of Land Management (BLM). According to the BLM Collections Reference Guide, Chapter 1, No. 11, personal checks are not acceptable if the name and address are not imprinted on the check. Therefore, the claims listed above are declared forfeit.

Reclamation Requirements

This decision does not relieve you of the liability for reclamation of all areas disturbed by your activities on lands encompassed by the subject mining claim(s) and/or site(s). After you complete the reclamation, you must notify the authorized officer of the appropriate surface managing agency so that the authorized officer may conduct a final site inspection and determine whether you may be released from liability. If you fail to reclaim the land to the satisfaction of the authorized officer, the surface management agency may cite you for noncompliance under its surface management regulations.

For lands administered by the BLM, if you fail to reclaim the lands to the satisfaction of the authorized officer as required in 43 CFR Subpart 3809, BLM will issue an order of noncompliance under 43 CFR 3809.601(a). If you fail to comply with the noncompliance order, BLM may take further action under 43 CFR 3809.604. Failure to conduct reclamation is a prohibited act that may subject you to criminal penalties. See 43 CFR 3809.605(h) and 43 CFR 3809.700. If your occupancy has been terminated and you fail to remove structures, material, and equipment, and any personal property in accordance with the regulations in 43 CFR 3715.5-1, BLM may dispose of the property. In accordance with 43 CFR 3715.5-2, you will remain liable for the costs BLM incurs in removing and disposing of the property.

Appeal Procedures

This decision may be appealed to the Interior Board of Land Appeals, Office of the Secretary, in accordance with the regulations contained in 43 CFR, Part 4, and the enclosed Form 1842-1. If an appeal is taken, your notice of appeal must be filed in this office (at the above address) within 30 days from receipt of this decision. The appellant has the burden of showing that the decision appealed from is in error.

If you wish to file a petition pursuant to regulation 43 CFR 4.21 (58 FR 4939, January 19, 1993) for a stay of the effectiveness of this decision during the time that your appeal is being reviewed by the Board, the petition for a stay must accompany your notice of appeal. A petition for a stay is required to show sufficient justification based on the standards listed below. Copies of the notice of appeal and petition for a stay must also be submitted to each party named in this decision and to the Interior Board of Land Appeals and to the appropriate Office of the Solicitor (see 43 CFR 4.413) at the same time the original documents are filed with this office. If you request a stay, you have the burden of proof to demonstrate that a stay should be granted.

Standards for Obtaining a Stay

Except as otherwise provided by law or other pertinent regulation, a petition for a stay of a decision pending appeal shall show sufficient justification based on the following standards:

- (1) The relative harm to the parties if the stay is granted or denied,
- (2) The likelihood of the appellant's success on the merits,
- (3) The likelihood of immediate and irreparable harm if the stay is not granted, and
- (4) Whether the public interest favors granting the stay.

If additional information is required, please contact Rod Ebert at 602-417-9397. Please include your AMC serial numbers on all correspondence.

Sincerely,



Rebecca Heick
Acting Deputy State Director
Division of Lands and Minerals

Enclosure

PREPARED BY:

|
|
|
|
|
|
|
|
|
|
|

AFTER RECORDING RETURN TO:

SPACE ABOVE IS FOR RECORDERS USE

QUIT CLAIM DEED

On November 4, 2014, **THE GRANTOR, BAYOU MINING, INC.** for and in consideration of one- hundred dollars (\$100.00) and other good and valuable consideration conveys, releases, and quit claims to **GRANTEE, BULLHEAD MINING, LLC**, 106 Southport Woods Drive, Southport, CT 06890, the following described unpatented mining claims, situated in the State of Arizona, in the County of Mohave.

BLM SERIAL NUMBER	CLAIM NAME	COUNTY	SEC	RNG	TWP
Amc350852	Bayou Mining, Inc	Mohave	2	21 W	19 N
Amc350854	Bayou Mining, Inc	Mohave	2	21 W	19 N
Amc350868	Bayou Mining, Inc	Mohave	7	20 W	21 N
Amc350869	Bayou Mining, Inc.	Mohave	7	20 W	21 N
Amc350870	Bayou Mining, Inc.	Mohave	7	20 W	21 N
Amc350871	Bayou Mining, Inc.	Mohave	7	20 W	21 N
Amc350872	Bayou Mining, Inc.	Mohave	12	21 W	19 N
Amc350873	Bayou Mining, Inc.	Mohave	12	21 W	19 N
Amc350874	Bayou Mining, Inc.	Mohave	12	21 W	19 N
Amc350875	Bayou Mining, Inc.	Mohave	12	21 W	19 N
Amc350880	Bayou Mining, Inc.	Mohave	10	21 W	19 N
Amc350881	Bayou Mining, Inc.	Mohave	10	21 W	19 N
Amc350882	Bayou Mining, Inc.	Mohave	10	21 W	19 N
Amc350883	Bayou Mining, Inc.	Mohave	10	21 W	19 N
Amc350884	Bayou Mining, Inc.	Mohave	18	20 W	21 N
Amc350885	Bayou Mining, Inc.	Mohave	18	20 W	21 N
Amc350886	Bayou Mining, Inc	Mohave	18	20 W	21 N
Amc350888	Bayou Mining, Inc.	Mohave	13	21 W	19 N
Amc350889	Bayou Mining, Inc.	Mohave	13	21 W	19 N
Amc350890	Bayou Mining, Inc.	Mohave	13	21 W	19 N
Amc350891	Bayou Mining, Inc.	Mohave	13	21 W	19 N
Amc350892	Bayou Mining, Inc.	Mohave	14	21 W	19 N
Amc350893	Bayou Mining, Inc.	Mohave	14	21 W	19 N

RECORDED
2014 NOV -5 P 2:53
Mohave, Arizona

ENTERED
NOV 12 2014
BY: *[Signature]*

BLM SERIAL NUMBER	CLAIM NAME	COUNTY	SEC	RNG	TWP
Amc350894	Bayou Mining, Inc.	Mohave	14	21 W	19 N
Amc350895	Bayou Mining, Inc.	Mohave	14	21 W	19 N

Grantor does hereby convey, release and quitclaim 100% (one-hundred percent) of the Grantor's rights, title and interest in and to the above described property and premises to the Grantee, and to the Grantee's heirs, and assigns forever, so that neither Grantor nor Grantor's heirs, legal representatives, or assigns shall have, claim or demand any right or title to the property, premises, or appurtenances, or any part thereof.

Grantor Signatures: Ralph Cantone
 Ralph Cantone, Pres.


Nicholas A. Attick
 Nicholas A. Attick, Sec.

Date: November 4, 2014

State of New York, County of NASSAU, ss:

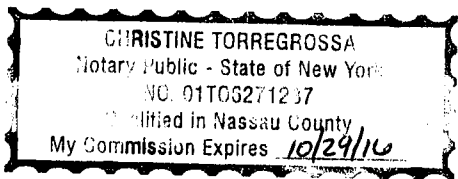
This instrument was acknowledged before me on this 4TH day of November, 2014 by Ralph Cantone and Nicholas A. Attick.

Christine Torregrossa
 Notary Public



My Commission Expires: 10/29/14

(Notary Seal)



FOL BOTH

2014 NOV -5 P 2:53
 Notary Public
 Christine Torregrossa

United States Department of the Interior
Bureau of Land Management
 LANDS/RECREATION & PLANNING
 ONE N CENTRAL AVE
 PHOENIX, AZ 85004 -2203
 Phone: 602-417-9200

Receipt

No: 3164097

Transaction #: 3256697	
Date of Transaction: 11/06/2014	
CUSTOMER:	
BULLHEAD MINING LLC 106 SOUTHPORT WOODS DR SOUTHPORT, CT 06890-1158 US	

LINE #	QTY	DESCRIPTION	REMARKS	UNIT PRICE	TOTAL
1	1.00	LOCATABLE MINERALS / MINING CLAIMS- NOT NEW-UNADJUD, ONE AUTH NO. ONLY / MINING CLAIM MONEY RECEIVED CASES: AMC350852/\$250.00	QCD - 25	- n/a -	250.00
TOTAL:					\$250.00

PAYMENT INFORMATION					
1	AMOUNT:	250.00	POSTMARKED:	N/A	
	TYPE:	CHECK	RECEIVED:	11/05/2014	
	CHECK NO:	6597103052			
	NAME:	BULLHEAD MINING LLC 106 SOUTHPORT WOODS DR SOUTHPORT CT 06890-1158 US			

REMARKS

This receipt was generated by the automated BLM Collections and Billing System and is a paper representation of a portion of the official electronic record contained therein.

PRESS FIRMLY TO SEAL

PRESS FIRMLY TO SEAL



U.S. POSTAGE
PAID
NEW HYDE PARK, NY
11040
NOV 04, 14
AMOUNT

\$19.99
00034133-10

1007

PRIORITY ★ MAIL ★ EXPRESS

OUR FASTEST SERVICE

RECEIVED
DLM/2014 NOV 05 P 2:52
PHOENIX, ARIZONA

WHEN USED INTERNATIO
A CUSTOMS DECLARATI
LABEL MAY BE REQUIR



EP13F July 2013 OD: 12.



PS 1000100006

CUSTOMER USE ONLY

FROM: (PLEASE PRINT) PHONE: 203 778-1947
BULLHEAD MINING, LLC
106 SOUTHPORT WOODS DR.
SOUTHPORT, CT. 06890

PAYMENT BY ACCOUNT (if applicable)
USPS® Corporate Acct. No. Federal Agency Acct. No. or Postal Service™ Acct. No.

DELIVERY OPTIONS (Customer Use Only)

SIGNATURE REQUIRED Note: The mailer must check the "Signature Required" box if the mailer: 1) Requires the addressee's signature; OR 2) Purchases additional insurance; OR 3) Purchases COD service; OR 4) Purchases Return Receipt service. If the box is not checked, the Postal Service will leave the item in the addressee's mail receptacle or other secure location without attempting to obtain the addressee's signature on delivery.

Delivery Options

No Saturday Delivery (delivered next business day)
 Sunday/Holiday Delivery Required (additional fee, where available)
 10:30 AM Delivery Required (additional fee, where available)
*Refer to USPS.com or local Post Office™ for availability.

TO: (PLEASE PRINT) PHONE: 602 417-9334
BUREAU OF LAND MANAGEMENT
ARIZONA STATE OFFICE
ONE NORTH CENTRAL AVE, SUITE 800
PHOENIX, ARIZONA
ZIP + 4® (U.S. ADDRESSES ONLY)
85004-4427



EK 552116966 US



ORIGIN (POSTAL SERVICE USE ONLY)

1-Day 2-Day Military DPO

PO ZIP Code 11040	Scheduled Delivery Date (MM/DD/YYYY) Wed 11/5/14	Postage \$ 19.99
Date Accepted (MM/DD/YYYY) 11/4/14	Scheduled Delivery Time <input type="checkbox"/> 10:30 AM <input checked="" type="checkbox"/> 3:00 PM <input type="checkbox"/> 12 NOON	Insurance Fee \$
Time Accepted 12:35 AM	10:30 AM Delivery Fee \$	COO Fee \$
Weight 3 lbs. 3 ozs.	Sunday/Holiday Premium Fee \$	Return Receipt Fee \$
<input type="checkbox"/> Flat Rate	Acceptance Employee Initials WJ	Live Animal Transport Fee \$
		Total Postage & Fees \$ 19.99

DELIVERY (POSTAL SERVICE USE ONLY)

Delivery Attempt (MM/DD/YYYY)	Time	Employee Signature
	<input type="checkbox"/> AM <input type="checkbox"/> PM	
Delivery Attempt (MM/DD/YYYY)	Time	Employee Signature
	<input type="checkbox"/> AM <input type="checkbox"/> PM	

LABEL 11-B, JANUARY 2014 PSN 7690-02-000-9996 1-ORIGIN POST OFFICE COPY

- For pickup or USPS Tracking™, visit USPS.com or call 800-222-1811.
- \$100.00 insurance included.

VISIT US AT USPS.COM®
ORDER FREE SUPPLIES ONLINE



This packaging is the property of the U.S. Postal Service® and is provided solely for use in sending Priority Mail Express™ shipments. Misuse may be a violation of federal law. This packaging is not for resale. EP13F © U.S. Postal Service, July 2013. All rights reserved.

This envelope is made from post-consumer waste. Please recycle - again.

BLM - QUIT CLAIM DEED PAYMENT

November 4, 2014

Bureau of Land Management
Arizona State Office
One North Central Avenue, Suite 800
Phoenix, AZ 85004-4427

25 BLM Mining Claims transferred by Quit Claim Deed (attached hereto) from Bayou Mining, Inc. to BULLHEAD MINING, LLC, located at 106 Southport Woods Drive, Southport, CT 06890.

Payment Enclosed: \$250.00 (25 Mining Claims X \$10.00 per AMC number)

Thank you,

Nicholas Attick

203 778-1947

RECEIVED
2014 11/05 P 2:53
BUREAU OF LAND MANAGEMENT
PHOENIX, ARIZONA

RECEIPT # 3164097

RELINQUISHMENT OF MINING CLAIM(S)

We, Michelle Orlando, Jocelyn Orlando, Charles Orlando, Glen Hawkins, Joseph Trefaro, Ronald Siemssen,
Vince Orlando

hereby relinquish and abandon all right, title, and interest in the following described mining claim (s)

Bayou Number ONE (1) through Bayou Number PORTY EIGHT (48)

Situated in Mohave County, State of Arizona, and described as follows:

Porty Eight (48) Claims known and described as Bayou Number ONE (1) through Bayou Number PORTY EIGHT (48) consecutively and recorded with the Arizona Mining Commission (AMC) Numbers 350848 as claim number ONE (1) through 350895 as claim number PORTY EIGHT (48) consecutively, located in Mohave County Arizona, San Francisco Mining District, Gila and Salt River Base and Meridian, duly recorded in Mohave County Recorder, Jims McCall's Office beginning at Blk 3152, Pg 550 and continuing through Blk 3152 pg 644, on September 1, 1998 @ 7:44 a.m. o'clock.

BY WITNESS WITHINOR, We have hereunto set our hands and seal this 6th day of May, 1999

In Jefferson Parish, State of LOUISIANA

<p>NAME</p> <p>MICHELLE ORLANDO</p> <p>JOCYCELYN ORLANDO</p> <p>CHARLES ORLANDO</p> <p>GLEN HAWKINS</p> <p>JOSEPH TREFARO</p> <p>RONALD SIEMSEN</p> <p>VINCE ORLANDO</p>	<p>SIGNATURE</p> <p><u>Michelle Orlando</u></p> <p><u>Jocelyn Orlando</u></p> <p><u>Charles Orlando</u></p> <p><u>Glen Hawkins</u></p> <p><u>Joseph Trefaro</u></p> <p><u>Ronald Siemssen</u></p> <p><u>Vince Orlando</u></p>
--	---

STATE OF LOUISIANA

ACKNOWLEDGMENT

PARISH OF Jefferson On this date, before me, Notary Public, personally appeared; Michelle Orlando, Jocelyn Orlando, Charles Orlando, Glen Hawkins, Joseph Trefaro, Ronald Siemssen and Vince Orlando known to me satisfactorily proven to be the persons whose names are subscribed to this instrument and acknowledged that he executed the same. If the person's name is subscribed in a representative capacity, it is for the principal named and in the capacity indicated.

DONE AND SIGNED before me, this 6th Day of May, 1999 in Jefferson Parish, State of Louisiana.
My Commission Expires at death

[Signature]
NOTARY PUBLIC

ENTERED IN COMPUTER
Myrtle

Sarracino 7/15/03
Mlyde 7/15/03

OFFICIAL COPIES /CF/ /SD READ/ /GROUP/ /SECTION/ /AUTHOR

3800 (933) MH
AMC 350848

JUL 15 2003

CERTIFIED MAIL - RETURN RECEIPT REQUESTED

DECISION

Bayou Mining, Inc.	:	Bayou #9 through 12, 17 through 20,
707 East Beale	:	and 29 through 32
Kingman, Arizona 86401	:	

Mining Claims Declared Null and Void
Ab Initio

On November 20, 1998, the above listed notices of location were filed for recording with the Bureau of Land Management (BLM) pursuant to 43 CFR 3833.1-2.

A review of the case file indicates that the claims are located on the following described land:

Gila and Salt River Meridian, Arizona

T. 19 N., R. 21 W.,
sec. 3, all;
sec. 5, all;
sec. 11, all.

According to BLM records, the surface was reconveyed to the United States on April 16, 1947, except all minerals reserved by the Santa Fe Railroad Company in a Deed of Conveyance, dated May 1, 1945, from the Santa Fe Pacific Railroad Company to Alfred Hewitt Wagner and Elizabeth Wagner and recorded June 30, 1945, in Book 58 of Deeds in the Office of the County Recorder, Mohave County, Arizona.

Mining claims located on lands closed to mineral entry are null and void ab initio as a matter of law, and no property rights are created. Therefore no contest, proceeding or hearing is required prior to a decision holding a claim null and void ab initio.

You are required to reclaim all areas disturbed by your activities on lands encompassed by your mining claim(s) and/or site(s). After you complete the reclamation, you must notify the authorized officer of the appropriate surface managing agency so that the authorized officer may conduct a final site inspection and determine whether you may be released from liability. If you fail to reclaim the land to the satisfaction of the authorized officer, the surface management agency may cite you for noncompliance under its surface management regulations.

Copies sent to
R. Cantone
7/24/03
MAY

SENDER: COMPLETE THIS SECTION

- Complete items 1, 2, and 3. Also complete item 4 if Restricted Delivery is desired.
- Print your name and address on the reverse so that we can return the card to you.
- Attach this card to the back of the mailpiece, or on the front if space permits.

1. Article Addressed to:

Mr. R. Cantone
1758 Broadway
New Hyde Park, NY 11040
933(MH) AMC 350848

2. Article Number

(Transfer from service label)

7002 3150 0003 8162 1827

COMPLETE THIS SECTION ON DELIVERY

A. Signature

X

Ralph Cantone

 Agent Addressee

B. Received by (Printed Name)

RALPH CANTONE

C. Date of Delivery

7-27

D. Is delivery address different from item 1?

 Yes

If YES, enter delivery address below:

 No


3. Service Type

 Certified Mail Express Mail Registered Return Receipt for Merchandise Insured Mail C.O.D.

4. Restricted Delivery? (Extra Fee)

 Yes

UNITED STATES POSTAL SERVICE



First-Class Mail
Postage & Fees Paid
USPS
Permit No. G-10

• Sender: Please print your name, address, and ZIP+4 in this box •

BUREAU OF LAND MANAGEMENT
ARIZONA STATE OFFICE
222 NORTH CENTRAL AVENUE
PHOENIX, AZ 85004-2203

957

933

RECEIVED
BUREAU OF
LAND MANAGEMENT
2003 JUN 9 9:45
ARIZONA STATE OFFICE
PHOENIX, ARIZONA



For land administered by BLM, if you fail to reclaim the land to the satisfaction of the authorized officer as required in 43 CFR Subpart 3809, BLM will issue an order of noncompliance under 43 CFR 3809.601(a).

If you fail to comply with the noncompliance order, BLM may take further action under 43 CFR 3809.604. Failure to conduct reclamation is a prohibited act that may subject you to criminal penalties. See 43 CFR 3809.605(h) and 43 CFR 3809.700.

This decision may be appealed to the Interior Board of Land Appeals, Office of the Secretary, in accordance with the regulations contained in 43 CFR, Part 4 and the enclosed Form 1842-1. If an appeal is taken, your notice of appeal must be filed in this office (at the above address) within 30 days from receipt of this decision. The appellant has the burden of showing that the decision appealed from is in error.

If you wish to file a petition pursuant to regulation 43 CFR 4.21 (58 FR 4939, January 19, 1993) or 43 CFR 2804.1 for a stay of the effectiveness of this decision during the time that your appeal is being reviewed by the Board, the petition for a stay must accompany your notice of appeal. A petition for a stay is required to show sufficient justification based on the standards listed below. Copies of the notice of appeal and petition for a stay must also be submitted to each party named in this decision and to the Interior Board of Land Appeals and to the appropriate Office of the Solicitor (see 43 CFR 4.413) at the same time the original documents are filed with this office. If you request a stay, you have the burden of proof to demonstrate that a stay should be granted.

Standards for Obtaining a Stay

Except as otherwise provided by law or other pertinent regulation, a petition for a stay of a decision pending appeal shall show sufficient justification based on the following standards:

- (1) The relative harm to the parties if the stay is granted or denied,
- (2) The likelihood of the appellant's success on the merits,
- (3) The likelihood of immediate and irreparable harm if the stay is not granted, and
- (4) Whether the public interest favors granting the stay.

Please include your AMC serial numbers on all correspondence. If additional information is required, please call Mary Hyde at (602) 417-9356.

/s/ Dominic R. Sarracino

For Ivy J. Garcia
Group Administrator,
Lands/Minerals Adjudication and Withdrawals

Enclosure

I. In an exchange of lands made under the provisions of Section 8 of the Act of June 28, 1934 (49 Stat. 1277, as amended, 43 U.S.C. 315g), the following lands have been reconveyed to the United States under the serial number listed below:

PDX-081900:

1. 19-N., R. 21-W., CSR Mer., Arizona
- Section 3, lots 1 to 4, inclusive, S₂N₂, S₂
- Section 5, lots 1 to 4, inclusive, S₂N₂, S₂
- Section 7, lots 1 to 4, inclusive, E₂N₂, E₂
- Section 9, W₂
- Section 11, all
- Section 15, all
- Section 17, all
- Section 19, lots 1 to 4, inclusive, E₂N₂, E₂
- Section 21, W₂
- Section 23, all
- Section 25, all
- Section 27, all
- Section 29, all
- Section 31, lots 1 to 4, inclusive, E₂N₂, E₂
- Section 33, W₂
- Section 35, all

The areas described comprise 9,287.84 acres in Mohave County.

2. The United States of America has purchased the mineral interests in the following lands:

T. 19 N., R. 21 W.,
Section 7, lots 1 to 4, inclusive;
Section 17, all;
Section 19, lots 1 to 4, inclusive;
Section 21, all;
Section 23, all;
Section 25, all;
Section 27, all;
Section 29, all;
Section 31, all;
Section 33, all;
Section 35, all;

containing 1,329.97 acres in Mohave County.

4. Subject to valid existing rights, the provisions of existing water drawalls and the requirements of applicable law, the following described lands are hereby open to operation of the public land laws generally. All valid applications received at or prior to May 24, 1982 shall be considered as simultaneously filed at that time. Those received thereafter shall be considered in the order of filing:

T. 19 N., R. 21 W.,
Section 3, lots 1 to 4, inclusive, S $\frac{1}{2}$ N $\frac{1}{2}$, S $\frac{1}{2}$;
Section 5, lots 1 to 4, inclusive, S $\frac{1}{2}$ N $\frac{1}{2}$, S $\frac{1}{2}$;
Section 7, lots 1 to 3, inclusive, E $\frac{1}{2}$, E $\frac{1}{2}$ NW $\frac{1}{4}$, NE $\frac{1}{4}$ SW $\frac{1}{4}$;
Section 9, W $\frac{1}{2}$;
Section 11, all;
Section 15, all;
Section 23, all;
Section 25, all;
Section 27, all;
Section 29, S $\frac{1}{2}$ N $\frac{1}{2}$, S $\frac{1}{2}$;
Section 31, lots 1 to 4, inclusive, E $\frac{1}{2}$ N $\frac{1}{2}$, E $\frac{1}{2}$;
Section 33, W $\frac{1}{2}$;
Section 35, all;

containing 7,447.87 acres in Mohave County.

5. Inquiries concerning the lands should be addressed to the Bureau of Land Management, Department of the Interior, 2400 Valley Bank Center, Phoenix, Arizona 85073 (602-261-3705).

RECEIVED
DISTRICT LAND OFFICE
Phoenix, Arizona
OCT 12 1945
Hour

Phoenix 081900
Pat. 1128838

DEED OF RELINQUISHMENT

KNOW ALL MEN BY THESE PRESENTS: That

WHEREAS, ALFRED HEWITT WAGNER and ELIZABETH B. WAGNER, husband and wife, are the owners of the land hereinafter described, located within the State of Arizona; and

WHEREAS, ALFRED HEWITT WAGNER has agreed to relinquish said land to the UNITED STATES OF AMERICA, and to select in exchange therefor an equal value of surveyed, unappropriated, unreserved public lands of the United States in the State of Arizona approximately equal in value to the lands thus conveyed, as provided by the Act of Congress of June 26, 1934 (48 Stat. 1269), as amended by Section 3 of the Act of June 26, 1936 (Public 827, 74th Congress);

NOW, THEREFORE, ALFRED HEWITT WAGNER and ELIZABETH B. WAGNER, his wife, do hereby release, remise, quit-claim, grant and relinquish to the UNITED STATES OF AMERICA the following described lands situate in the County of Mohave, State of Arizona, to-wit:

All of Sections Three (3), Five (5), Seven (7), Nine (9), Eleven (11), Fifteen (15), Seventeen (17), Nineteen (19), and the North Half ($\frac{1}{2}$), Southeast Quarter ($SE\frac{1}{4}$), Southeast Quarter of the Southwest Quarter ($SE\frac{1}{4}SW\frac{1}{4}$), South Half of the Southeast Quarter of the Northeast Quarter of the Southwest Quarter ($S\frac{1}{2}SE\frac{1}{4}NE\frac{1}{4}SW\frac{1}{4}$) of Section Twenty-one (21), all in Township Nineteen (19) North, Range Twenty-one (21) West, Gila and Salt River Base and Meridian, Arizona, containing 5,652.84 acres.

TO HAVE AND TO HOLD the aforesaid lands, expressly subject to those reservations set forth in that certain deed of conveyance dated May 1, 1945, from the Santa Fe Pacific Railroad Company to Alfred Hewitt Wagner and Elizabeth B. Wagner, husband and wife, and recorded June 30, 1945 in Book 58 of Deeds at pages 300-302 in the office of the County Recorder, Mohave County, Arizona, and also subject to the conditions, limitations, covenants and restrictions appearing in the records of

deeds of the United States of America, the Atchison, Topeka and Santa Fe Railway Company or the Santa Fe Pacific Railroad Company, together with any existing easements; and together with all and singular the rights and appurtenances thereunto in any wise belonging to the United States of America, its successors and assigns forever.

WITNESS our hands and seals this 29th day of Sept 1945

A. D. 1945.

Alfred Hewitt Wagner
Alfred Hewitt Wagner

Elizabeth B. Wagner
Elizabeth B. Wagner

STATE OF ARIZONA

COUNTY OF Pima

ss.

On this 29th day of Sept, A. D. 1945, before me,

Paul H. Jones

a Notary Public in and for the said

County and State, residing therein, duly commissioned and sworn, personally appeared ALFRED HEWITT WAGNER and ELIZABETH B. WAGNER, husband and wife, known to me to be the persons who executed the within instrument, and acknowledged that they executed the same for the purpose therein expressed.

IN WITNESS WHEREOF, I have hereunto set my hand and affixed

my official seal the day and year in this certificate first above

Paul H. Jones
NOTARY PUBLIC

My Commission expires: 5-19-49

WARRANTY DEED

KNOW ALL MEN BY THESE PRESENTS:

That ALFRED HEWITT WAGNER and ELIZABETH B. WAGNER, husband and wife, Grantors, of the County of Pinal, State of Arizona, for and in consideration of the exchange of certain lands as authorized by Section 8 of the Act of June 28, 1934 (Stat. 4c, 1269), as amended by the Act of June 26, 1936 (Pub. No. 827, 74th Congress) to them in hand given by the UNITED STATES OF AMERICA, Grantee herein, have granted, sold and conveyed and by these presents do grant, sell and convey unto the said Grantee all that certain real property situate in the County of Mohave, State of Arizona, G. & S. R. B. & M.:

All of Sections Three (3), Five (5), Seven (7), Nine (9), Eleven (11), Fifteen (15), Seventeen (17), Nineteen (19), Twenty-one (21), Twenty-three (23), Twenty-five (25), Twenty-seven (27), Twenty-nine (29), Thirty-one (31), Thirty-three (33), Thirty-five (35), Township Nineteen (19) North, Range Twenty-one (21) West; South Half (S $\frac{1}{2}$) of Section Eleven (11), all of Sections Thirteen (13) and Fifteen (15), North Half (N $\frac{1}{2}$) and Southeast Quarter (SE $\frac{1}{4}$) and North Half of the Northeast Quarter of the Southwest Quarter (N $\frac{1}{2}$ NE $\frac{1}{4}$ SW $\frac{1}{4}$) of Section Seventeen (17), Township Seventeen (17) North, Range Twenty (20) West, Gila and Salt River Base and Meridian, Mohave County, Arizona.

Subject to the conditions, limitations, reservations and restrictions appearing in the patents or deeds of the United States of America, the Atchison, Topeka and Santa Fe Railway Company or the Santa Fe Pacific Railroad Company, together with any existing easements.

TO HAVE AND TO HOLD the above described property, together with all and singular the rights and appurtenances thereto in any wise belonging unto the said Grantee, its successors and assigns forever. And

the Grantors hereby bind themselves, their heirs, executors and administrators to warrant and defend, all and singular the said property

Alfred Hewitt Wagner
Elizabeth B. Wagner

STATE OF ARIZONA

COUNTY OF Pima

SS.

On this 16th day of April, A. D. 1947, before me, Marjorie

H. Rosbach

, a Notary Public in and for the said County


and State, residing therein, duly commissioned and sworn personally appeared ALFRED HEWITT WAGNER and ELIZABETH B. WAGNER, husband and wife, known to me to be the persons who executed the within instrument and acknowledged to me that they executed the same for the purpose and consideration therein expressed.

-IN WITNESS WHEREOF, I have hereunto set my hand and affixed my official seal the day and year in this certificate first above written.

Marjorie H. Rosbach
NOTARY PUBLIC

My Commission expires:

Sept. 3, 1948



Sarracino 7/15/03
MHyde 7/15/03

OFFICIAL COPIES /CF/ /SD READ/ /GROUP/ /SECTION/ /AUTHOR

3800 (933) MH
AMC 350848

JUL 15 2003

CERTIFIED MAIL – RETURN RECEIPT REQUESTED

DECISION

Bayou Mining, Inc.	:	Bayou #9 through 12, 17 through 20,
707 East Beale	:	and 29 through 32
Kingman, Arizona 86401	:	

Mining Claims Declared Null and Void
Ab Initio

On November 20, 1998, the above listed notices of location were filed for recording with the Bureau of Land Management (BLM) pursuant to 43 CFR 3833.1-2.

A review of the case file indicates that the claims are located on the following described land:

Gila and Salt River Meridian, Arizona

T. 19 N., R. 21 W.,
sec. 3, all;
sec. 5, all;
sec. 11, all.

According to BLM records, the surface was reconveyed to the United States on April 16, 1947, except all minerals reserved by the Santa Fe Railroad Company in a Deed of Conveyance, dated May 1, 1945, from the Santa Fe Pacific Railroad Company to Alfred Hewitt Wagner and Elizabeth Wagner and recorded June 30, 1945, in Book 58 of Deeds in the Office of the County Recorder, Mohave County, Arizona.

Mining claims located on lands closed to mineral entry are null and void ab initio as a matter of law, and no property rights are created. Therefore no contest, proceeding or hearing is required prior to a decision holding a claim null and void ab initio.

You are required to reclaim all areas disturbed by your activities on lands encompassed by your mining claim(s) and/or site(s). After you complete the reclamation, you must notify the authorized officer of the appropriate surface managing agency so that the authorized officer may conduct a final site inspection and determine whether you may be released from liability. If you fail to reclaim the land to the satisfaction of the authorized officer, the surface management agency may cite you for noncompliance under its surface management regulations.

SENDER: COMPLETE THIS SECTION

- Complete items 1, 2, and 3. Also complete item 4 if Restricted Delivery is desired.
- Print your name and address on the reverse so that we can return the card to you.
- Attach this card to the back of the mailpiece, or on the front if space permits.

1. Article Addressed to:

Bayou Mining Incorporated
707 East Beale
Kingman, AZ 86401
933(MH) AMC 350848

2. Article Number

(Transfer from service label)

7002 3150 0003 8162 1421

COMPLETE THIS SECTION ON DELIVERY

A. Signature

X *Carol Blazde* Agent AddresseeB. Received by (*Printed Name*)*Carol*

C. Date of Delivery


7-16

D. Is delivery address different from item 1? Yes
 If YES, enter delivery address below: No

3. Service Type

 Certified Mail Express Mail Registered Return Receipt for Merchandise Insured Mail C.O.D.4. Restricted Delivery? (*Extra Fee*) Yes

UNITED STATES POSTAL SERVICE



First-Class Mail
Postage & Fees Paid
USPS
Permit No. G-10

- Sender: Please print your name, address, and ZIP+4 in this box •

RECEIVED
 BUREAU OF
 LAND MANAGEMENT
 ARIZONA
 STATE OFFICE
 PHOENIX, ARIZONA
 2003 JUL 18 A 9:36
 BUREAU OF LAND MANAGEMENT
 ARIZONA STATE OFFICE
 222 NORTH CENTRAL AVENUE
 PHOENIX, AZ 85004-2203

957⁹³³



For land administered by BLM, if you fail to reclaim the land to the satisfaction of the authorized officer as required in 43 CFR Subpart 3809, BLM will issue an order of noncompliance under 43 CFR 3809.601(a).

If you fail to comply with the noncompliance order, BLM may take further action under 43 CFR 3809.604. Failure to conduct reclamation is a prohibited act that may subject you to criminal penalties. See 43 CFR 3809.605(h) and 43 CFR 3809.700.

This decision may be appealed to the Interior Board of Land Appeals, Office of the Secretary, in accordance with the regulations contained in 43 CFR, Part 4 and the enclosed Form 1842-1. If an appeal is taken, your notice of appeal must be filed in this office (at the above address) within 30 days from receipt of this decision. The appellant has the burden of showing that the decision appealed from is in error.

If you wish to file a petition pursuant to regulation 43 CFR 4.21 (58 FR 4939, January 19, 1993) or 43 CFR 2804.1 for a stay of the effectiveness of this decision during the time that your appeal is being reviewed by the Board, the petition for a stay must accompany your notice of appeal. A petition for a stay is required to show sufficient justification based on the standards listed below. Copies of the notice of appeal and petition for a stay **must** also be submitted to each party named in this decision and to the Interior Board of Land Appeals and to the appropriate Office of the Solicitor (see 43 CFR 4.413) at the same time the original documents are filed with this office. If you request a stay, you have the burden of proof to demonstrate that a stay should be granted.

Standards for Obtaining a Stay

Except as otherwise provided by law or other pertinent regulation, a petition for a stay of a decision pending appeal shall show sufficient justification based on the following standards:

- (1) The relative harm to the parties if the stay is granted or denied,
- (2) The likelihood of the appellant's success on the merits,
- (3) The likelihood of immediate and irreparable harm if the stay is not granted, and
- (4) Whether the public interest favors granting the stay.

Please include your AMC serial numbers on all correspondence. If additional information is required, please call Mary Hyde at (602) 417-9356.

/s/ Dominic R. Sarracino

For Ivy J. Garcia
Group Administrator,
Lands/Minerals Adjudication and Withdrawals

Enclosure

NOTICE!!

These documents have been scanned!

Do not place un-scanned documents beneath this notice!

Do not remove this notice from this file!

GPO Jacket No. 560-102
Print Order 61540
Rise Business Services, LLC
Job=AZ15 7/3/2019



Box Number= AZ15142



Claim Begin-End: AMC350848-AMC350895

4 Annual Filings



AZ15142-4

AMC350775-AMC351108

Amc 350848

United States Department of the Interior
Bureau of Land Management
 LANDS/RECREATION & PLANNING
 ONE N CENTRAL AVE
 PHOENIX, AZ 85004 -2203
 Phone: 602-417-9200

Receipt

No: 3371929

Transaction #: 3470114	
Date of Transaction: 08/20/2015	
CUSTOMER:	
BULLHEAD MINING LLC 106 SOUTHPORT WOODS DR SOUTHPORT, CT 06890-1158 US	

LINE #	QTY	DESCRIPTION	REMARKS	UNIT PRICE	TOTAL
1	1.00	LOCATABLE MINERALS / MINING CLAIMS-NOT NEW-UNADJUD, ONE AUTH NO. ONLY / MINING CLAIM MONEY RECEIVED CASES: AMC350852/\$250.00	AMENDMENTS - 25	- n/a -	250.00
TOTAL:					\$250.00

PAYMENT INFORMATION					
1	AMOUNT:	250.00	POSTMARKED:	08/18/2015	
	TYPE:	CHECK	RECEIVED:	08/19/2015	
	CHECK NO:	5008			
	NAME:	BULLHEAD MINING LLC 52 FAIRMOUNT DR DANBURY CT 06811 US			

REMARKS

This receipt was generated by the automated BLM Collections and Billing System and is a paper representation of a portion of the official electronic record contained therein.

FOR AMENDMENTS ON Amc 350852, 350854, 350868-350875, 350880-350886,
350888-350895.

ENTERED
 AUG 27 2015
 BY: *PM*

BULLHEAD MINING, LLC
106 Southport Woods Drive
Southport, CT. 06890
nyft77@yahoo.com

Telephone: (203) 778-1947

Cell: (203) 512-1001

August 18, 2015

Bureau of Land Management
ReAnn Myers
Arizona State Office
One North Central Avenue
Suite 800
Phoenix, Arizona 85004-4427


RE: Bullhead Mining, LLC – Amendments -Location Notices / Mining Claim Maps and Processing Fee - Lead AMC350852

Dear ReAnn,

Pursuant to your Certified Letter, signed and received on July 27, 2015, attached please find our 25 Amendment Location Notices and Mining Claim Maps, along with the required \$250.00 processing fee. (\$10.00 per amendment)

Thank you, your personal attention in handling this matter is appreciated.

Regards,


Nicholas Attick, Owner
Bullhead Mining, LLC
203 778-1947

RECEIPT #

3371929

PHOENIX, ARIZONA

2015 AUG 19 A 11:31

RECEIVED
BLM ARIZONA OFFICE

PRESS FIRMLY TO SEAL

PRESS FIRMLY TO SEAL



1007



85004

U.S. POSTAGE
PAID
DANBURY, CT
06810
AUG 18, 15
AMOUNT

\$19.99
R2303\$103732-15

PRIORITY ★ MAIL ★ EXPRESS™

OUR FASTEST SERVICE IN THE U.S.

This envelope is made from 100% consumer waste. Please recycle - again.

WHEN USED INTERNATIONALLY,
A CUSTOMS DECLARATION
LABEL MAY BE REQUIRED.



EP13F July 2013 OD: 12.5 x 9.5



PS10001000006

WRITE FIRMLY TO MAKE ALL COPIES LEGIBLE.

CUSTOMER USE ONLY

FROM: (PLEASE PRINT) PHONE 203-778-1947
BULLHEAD MINING, LLC
NICHOLAS ATTICK
106 SOUTHPORT WOODS DRIVE
SOUTHPORT, CT. 06890

PAYMENT BY ACCOUNT (if applicable)

DELIVERY OPTIONS (Customer Use Only)

SIGNATURE REQUIRED Note: The mailer must check the "Signature Required" box if the mailer: 1) requires the addressee's signature; OR 2) Purchases additional insurance; OR 3) Purchases COD service; OR 4) purchases Return Receipt service. If the box is not checked, the Postal Service will leave the item in the addressee's last receptacle or other secure location without attempting to obtain the addressee's signature on delivery.

Delivery Options

No Saturday Delivery (delivered next business day)
 Sunday/Holiday Delivery Required (additional fee, where available)
 10:30 AM Delivery Required (additional fee, where available)
 *Refer to USPS.com® or local Post Office™ for availability.

TO: (PLEASE PRINT) PHONE 602-417-9413
BUREAU OF LAND MANAGEMENT
ARIZONA STATE OFFICE
ONE NORTH CENTRAL AVE
SUITE 800 - ATTN: REANN MYERS
PHOENIX, ARIZONA
 ZIP + 4® (U.S. ADDRESSES ONLY)
8 5 0 0 4 - 4 4 2 7

■ For pickup or USPS Tracking™, visit USPS.com or call 800-222-1811.
 ■ \$100.00 Insurance included.



EK552117003US



PRIORITY
★ MAIL ★
EXPRESS™

ORIGIN (POSTAL SERVICE USE ONLY)

1-Day 2-Day Military DPO

PO ZIP Code <u>06810</u>	Scheduled Delivery Date (MM/DD/YY) <u>081915</u>	Postage \$ <u>19.99</u>
Date Accepted (MM/DD/YY) <u>081815</u>	Scheduled Delivery Time <input type="checkbox"/> 10:30 AM <input checked="" type="checkbox"/> 3:00 PM <input type="checkbox"/> 12 NOON	Insurance Fee \$
Time Accepted <u>3:26</u>	10:30 AM Delivery Fee \$	Return Receipt Fee \$
Weight <input checked="" type="checkbox"/> Flat Rate	Sunday/Holiday Premium Fee \$	Total Postage & Fees <u>19.99</u>
Acceptance Employee Initials		Live Animal Transportation Fee \$

DELIVERY (POSTAL SERVICE USE ONLY)

Delivery Attempt (MM/DD/YY) Time	Employee Signature
<input type="checkbox"/> AM <input type="checkbox"/> PM	
Delivery Attempt (MM/DD/YY) Time	Employee Signature
<input type="checkbox"/> AM <input type="checkbox"/> PM	

LABEL 11-B, JANUARY 2014 PSN 7690-02-000-9996 3-ADDRESSEE COPY

† Money Back Guarantee for U.S. destinations only.

VISIT US AT USPS.COM®
ORDER FREE SUPPLIES ONLINE



UNITED STATES
POSTAL SERVICE.

This packaging is the property of the U.S. Postal Service® and is provided solely for use in sending Priority Mail Express® shipments. Misuse may be a violation of federal law. This packaging is not for resale. EP13F © U.S. Postal Service; July 2013; All rights reserved.

350848

BULLHEAD MINING, LLC
106 Southport Woods Drive
Southport, CT. 06890
nyft77@yahoo.com

Telephone: (203) 778-1947

Cell: (203) 512-1001

August 18, 2015

Bureau of Land Management
ReAnn Myers
Arizona State Office
One North Central Avenue
Suite 800
Phoenix, Arizona 85004-4427

RE: Bullhead Mining, LLC – Paid Maintenance Fees

Dear ReAnn,

As described and attached hereto, kindly find our Maintenance Fee Payment regarding our 25 mining claims.

Thank you for your personal attention in handling this matter.

Regards,



Nicholas Attick, Owner
Bullhead Mining, LLC
203 778-1947

RECEIPT # 3371936

ENTERED
AUG 31 2015
BY:

RECEIVED
BLM/AZ STATE OFFICE
2015 AUG 19 A 11:36
PHOENIX, ARIZONA

2015 / 2016 BLM MAINTENANCE FEE PAYMENT

August 18, 2015

BLM Maintenance Fee Payment

Lead File Number: AMC350852

Claimant Name: Bullhead Mining, LLC

Address: 106 Southport Woods Drive
Southport, CT 06890

Telephone: (203) 778-1947

E-Mail Address: nyft77@yahoo.com

Signature: 
Nicholas Attick, Owner

BLM
Date
Stamp

PHOENIX, ARIZONA

2015 AUG 19 A 11: 36

RECEIVED
BLM AZ STATE OFFICE

LINE #	AMC NUMBER	CLAIM NAME / #	COUNTY	SEC	RNG	TWP
1.	-Amc350852	Bullhead Mining, LLC # 5	Mohave	2	21W	19 N
2.	-Amc350854	Bullhead Mining, LLC # 7	Mohave	2	21W	19 N
3.	Amc350868	Bullhead Mining, LLC # 21	Mohave	7	20W	21N
4.	-Amc350869	Bullhead Mining, LLC # 22	Mohave	7	20 W	21 N
5.	Amc350870	Bullhead Mining, LLC # 23	Mohave	7	20 W	21 N
6.	Amc350871	Bullhead Mining, LLC # 24	Mohave	7	20 W	21 N

**Bureau of Land Management
Arizona State Office
One North Central Avenue, Suite 800
Phoenix, Arizona 85004- 4427**

No. of Claims: **25 x \$155.00 = \$3,875.00**

(Additional Claims Attached)

BULLHEAD MINING, LLC - 2015 / 2016 Maintenance Fee Payment

ADDITIONAL CLAIMS ATTACHED

BLM
Date
Stamp

PHOENIX, ARIZONA

2015 AUG 19 A 11 36

RECEIVED
BLM AZ STATE OFFICE

LINE #	AMC NUMBER	CLAIM NAME / #	COUNTY	SEC	RNG	TWP
7.	Amc350872	Bullhead Mining, LLC # 25	Mohave	12	21 W	19 N
8.	Amc350873	Bullhead Mining, LLC # 26	Mohave	12	21 W	19 N
9.	Amc350874	Bullhead Mining, LLC # 27	Mohave	12	21 W	19 N
10.	Amc350875	Bullhead Mining, LLC # 28	Mohave	12	21 W	19 N
11.	Amc350880	Bullhead Mining, LLC # 33	Mohave	10	21 W	19 N
12.	Amc350881	Bullhead Mining, LLC # 34	Mohave	10	21 W	19 N
13.	Amc350882	Bullhead Mining, LLC # 35	Mohave	10	21 W	19 N
14.	Amc350883	Bullhead Mining, LLC # 36	Mohave	10	21 W	19 N
15.	Amc350884	Bullhead Mining, LLC # 37	Mohave	18	20 W	21 N
16.	Amc350885	Bullhead Mining, LLC # 38	Mohave	18	20 W	21 N
17.	Amc350886	Bullhead Mining, LLC # 39	Mohave	18	20 W	21 N
18.	Amc350888	Bullhead Mining, LLC # 41	Mohave	13	21 W	19 N
19.	Amc350889	Bullhead Mining, LLC # 42	Mohave	13	21 W	19 N
20.	Amc350890	Bullhead Mining, LLC # 43	Mohave	13	21 W	19 N
21.	Amc350891	Bullhead Mining, LLC # 44	Mohave	13	21 W	19 N
22.	Amc350892	Bullhead Mining, LLC # 45	Mohave	14	21 W	19 N
23.	Amc350893	Bullhead Mining, LLC # 46	Mohave	14	21 W	19 N
24.	Amc350894	Bullhead Mining, LLC # 47	Mohave	14	21 W	19 N
25.	Amc350895	Bullhead Mining, LLC # 48	Mohave	14	21 W	19 N

United States Department of the Interior
Bureau of Land Management
LANDS/RECREATION & PLANNING
ONE N CENTRAL AVE
PHOENIX, AZ 85004 -2203
Phone: 602-417-9200

Receipt

No:

3371936

Transaction #: 3470121	
Date of Transaction: 08/20/2015	
CUSTOMER:	
BULLHEAD MINING LLC 106 SOUTHPORT WOODS DR SOUTHPORT,CT 06890-1158 US	

LINE #	QTY	DESCRIPTION	REMARKS	UNIT PRICE	TOTAL
1	1.00	LOCATABLE MINERALS / MINING CLAIMS-NOT NEW-UNADJUD,ONE AUTH NO. ONLY / MINING CLAIM MONEY RECEIVED CASES: AMC350852/\$3875.00	MAINT FEE PYMNT (25) 2016	- n/a -	3875.00
TOTAL:					\$3,875.00

PAYMENT INFORMATION					
1	AMOUNT:	3875.00	POSTMARKED:	08/18/2015	
	TYPE:	CHECK	RECEIVED:	08/19/2015	
	CHECK NO:	5009			
	NAME:	BULLHEAD MINING LLC 52 FAIRMOUNT DR DANBURY CT 06811 US			

REMARKS

This receipt was generated by the automated BLM Collections and Billing System and is a paper representation of a portion of the official electronic record contained therein.

ENTERED
AUG 31 2015
BY: *jj*

PRESS FIRMLY TO SEAL

PRESS FIRMLY TO SEAL

PRIORITY MAIL EXPRESS™

OUR FASTEST SERVICE IN THE U.S.

WHEN USED INTERNATIONALLY,
A CUSTOMS DECLARATION LABEL MAY BE REQUIRED.



EP13F July 2013 OD: 12.5 x 9.5



PS10001000006

WRITE FIRMLY TO MAKE ALL COPIES LEGIBLE.

CUSTOMER USE ONLY

FROM: (PLEASE PRINT) PHONE (303) 778-1947
 BULLHEAD MINING, LLC
 NICHOLAS ATTICK
 106 SOUTHPORT WOODS DRIVE
 SOUTHPORT, CT. 06890

TO: (PLEASE PRINT) PHONE (602) 417-9413
 BUREAU OF LAND MANAGEMENT
 ARIZONA STATE OFFICE
 ONE NORTH CENTRAL AVE
 SUITE 800 - ATTN: REANN MYERS
 PHOENIX, ARIZONA
 ZIP + 4 (U.S. ADDRESSES ONLY)
 8 5 0 0 4 - 4 4 2 7

For pickup or USPS Tracking™, visit USPS.com or call 800-222-1811.
\$100.00 insurance included.



1007



85004

U.S. POSTAGE
PAID
DANBURY, CT
06810
AUG 18 15
AMOUNT
\$19.99
R2303S103732-15



E K 5 2 1 1 7 0 0 3 U S



UNITED STATES POSTAL SERVICE®

PRIORITY MAIL EXPRESS™

ORIGIN (POSTAL SERVICE USE ONLY)

1-Day 2-Day Military DPO

PO ZIP Code 06810	Scheduled Delivery Date (MM/DD/YY) 08/15	Postage \$ 19.99
Date Accepted (MM/DD/YY) 08/15	Scheduled Delivery Time <input type="checkbox"/> 10:30 AM <input checked="" type="checkbox"/> 3:00 PM <input type="checkbox"/> 12 NOON	Insurance Fee \$
Time Accepted 3:26 <input type="checkbox"/> AM <input checked="" type="checkbox"/> PM	10:30 AM Delivery Fee \$	Return Receipt Fee \$
Weight lbs. 5oz.	Sunday/holiday Premium Fee \$	Live Animal Transportation Fee \$
Acceptance Employee Initials	Total Postage & Fees \$ 19.99	

DELIVERY (POSTAL SERVICE USE ONLY)

Delivery Attempt (MM/DD/YY)	Time <input type="checkbox"/> AM <input type="checkbox"/> PM	Employee Signature
Delivery Attempt (MM/DD/YY)	Time <input type="checkbox"/> AM <input type="checkbox"/> PM	Employee Signature

LABEL 11-B, JANUARY 2014 PSN 7690-02-000-9996 3-ADDRESSEE COPY

† Money Back Guarantee for U.S. destinations only.

VISIT US AT USPS.COM®
ORDER FREE SUPPLIES ONLINE



UNITED STATES POSTAL SERVICE

This packaging is the property of the U.S. Postal Service® and is provided solely for use in sending Priority Mail Express™ shipments. Misuse may be a violation of federal law. This packaging is not for resale. EP13F © U.S. Postal Service, July 2013. All rights reserved.

This envelope is made from post-consumer waste. Please recycle - again.

Amy

AMC 350848

UNITED STATES
DEPARTMENT OF THE INTERIOR
BUREAU OF LAND MANAGEMENT
ONE N CENTRAL AVE, PHOENIX, AZ 85004-2203
Phone: (602)417-9200

NOTICE OF RETURN OF REMITTANCE

DATE : 09/05/2014

No : 47083

BAYOU MINING INC
1758 BROADWAY
NEW HYDE PARK, NY 11040 US

Check Number	Amount	Reference No
100	3720.00	

Your Remittance(s) listed above is/are returned because of the following reason:

OTHER

Remarks: THE BLM DOES NOT ACCEPT CHECK(S) WITHOUT PREPRINTED CUSTOMER INFORMATION (E.G. CUSTOMER NAME AND ADDRESS). THE CHECK SUBMITTED DID NOT HAVE PREPRINTED CUSTOMER INFORMATION.

2014 MAINTENANCE FEE PAYMENT

September 1, 2014

BLM Maintenance Fee Payment

BLM
Date
Stamp

File Numbers: AMC 350853
AMC 350855
AMC 350887

Claimant Name: Bayou Mining, Inc

Address: 1758 Broadway
New Hyde Park, New York 11040

Telephone: 516 270-2765

E-Mail Address: ralphc0909@yahoo.com

Signature: *Ralph Cantone, Pres.*
Ralph Cantone, Pres

RECEIVED
BLM ARIZONA STATE OFFICE
2014 SEP -4 P 2:48
PHOENIX ARIZONA
FILED WITH BLM BUT NOT
ACCEPTED FILED DATE.

LINE #	AMC NUMBER	CLAIM NAME / #	COUNTY	SEC	RNG	TWP
1.	Amc350853	Bayou Mining, Inc #6	Mohave	2	21 W	19 N
2.	Amc350855	Bayou Mining, Inc #8	Mohave	2	21 W	19 N
3.	Amc350887	Bayou Mining, Inc # 40	Mohave	18	20 W	21 N

Bureau of Land Management
Arizona State Office
One North Central Avenue, Suite 800
Phoenix, Arizona 85004-4427

No. of Claims: 3 x \$1,240 = \$3,720

POSTER FREE

MEMO Bayou Mining 2014 Pym

9859174050100

00220000461

104 102 100

DATE

SEPT 1, 2014

PAY TO THE ORDER OF BUREAU OF LAND MANAGEMENT


THREE THOUSAND SEVEN HUNDRED TWENTY

DOLLARS \$3,720.00

M&I Bank

Bayou Mining, Inc.
 1758 BROADWAY
 NEW HYDE PARK, NY 11040

WESTCHESTER
 NY 108
 02 SEP 14
 PM 31



1000


85004

U.S. POSTAGE
 PAID
 DANBURY, CT
 06810
 SEP 02, 14
 AMOUNT
\$0.49
 00068669-07

BUREAU OF LAND MANAGEMENT
 ARIZONA STATE OFFICE
 ONE NORTH CENTRAL AVENUE, SUITE 800
 PHOENIX, ARIZONA 85004-4427

RECEIVED
 FILED WITH PLM BUT NOT
 ACCEPTED THIS DATE

85004442700



350848

2014 BLM MAINTENANCE FEE PAYMENT

August 29, 2014

BLM Maintenance Fee Payment

BLM
Date
Stamp

Lead File Number: AMC350848

Claimant Name: Bayou Mining, Inc

Address: 1758 Broadway
New Hyde Park, New York 11040

Telephone: 516 270-2765

E-Mail Address: ralphc0909@yahoo.com

Signature: Ralph Cantone Pres.
Ralph Cantone, Pres

RECEIVED
BLM AZ STATE OFFICE
2014 SEP - 2 P 3: 50
PHOENIX, ARIZONA

LINE #	AMC NUMBER	CLAIM NAME / #	COUNTY	SEC	RNG	TWP
1.	Amc350848	Bayou Mining, Inc #1	Mohave	1	21 W	19 N
2.	Amc350849	Bayou Mining, Inc #2	Mohave	1	21 W	19 N
3.	Amc350850	Bayou Mining, Inc #3	Mohave	1	21 W	19 N
4.	Amc350851	Bayou Mining, Inc #4	Mohave	1	21 W	19 N
5.	Amc350852	Bayou Mining, Inc #5	Mohave	2	21 W	19 N
6.	Amc350854	Bayou Mining, Inc #7	Mohave	2	21 W	19 N

Bureau of Land Management
Arizona State Office
One North Avenue, Suite 800
Phoenix, Arizona 85004- 4427

No. of Claims: 29 x \$1,240 = \$35,960

(Additional Claims Attached)

NO. OF CLAIMS 29
AMOUNT \$35,960.00
RECEIPT NO. 3122132
INIT. Act
** BLM-ASO**

ENTERED
SEP 10 2014
BY: RAM


**BAYOU MINING, INC- 2014 Maintenance Fee Payment
ADDITIONAL CLAIMS ATTACHED**

BLM
Date
Stamp

LINE #	AMC NUMBER	CLAIM NAME / #	COUNTY	SEC	RNG	TWP
7.	Amc350868	Bayou Mining, Inc # 21	Mohave	7	20 W	21 N
8.	Amc350869	Bayou Mining, Inc. #22	Mohave	7	20 W	21 N
9.	Amc350870	Bayou Mining, Inc. #23	Mohave	7	20 W	21 N
10.	Amc350871	Bayou Mining, Inc. # 24	Mohave	7	20 W	21 N
11.	Amc350872	Bayou Mining, Inc. #25	Mohave	12	21 W	19 N
12.	Amc350873	Bayou Mining, Inc. #26	Mohave	12	21 W	19 N
13.	Amc350874	Bayou Mining, Inc. #27	Mohave	12	21 W	19 N
14.	Amc350875	Bayou Mining, Inc. #28	Mohave	12	21 W	19 N
15.	Amc350880	Bayou Mining, Inc. #33	Mohave	10	21 W	19 N
16.	Amc350881	Bayou Mining, Inc. #34	Mohave	10	21 W	19 N
17.	Amc350882	Bayou Mining, Inc. #35	Mohave	10	21 W	19 N
18.	Amc350883	Bayou Mining, Inc. #36	Mohave	10	21 W	19 N
19.	Amc350884	Bayou Mining, Inc. #37	Mohave	18	20 W	21 N
20.	Amc350885	Bayou Mining, Inc. #38	Mohave	18	20 W	21 N
21.	Amc350886	Bayou Mining, Inc #39	Mohave	18	20 W	21 N
22.	Amc350888	Bayou Mining, Inc. #41	Mohave	13	21 W	19 N
23.	Amc350889	Bayou Mining, Inc. #42	Mohave	13	21 W	19 N
24.	Amc350890	Bayou Mining, Inc. #43	Mohave	13	21 W	19 N
25.	Amc350891	Bayou Mining, Inc.#44	Mohave	13	21 W	19 N
26.	Amc350892	Bayou Mining, Inc. #45	Mohave	14	21 W	19 N
27.	Amc350893	Bayou Mining, Inc. #46	Mohave	14	21 W	19 N
28.	Amc350894	Bayou Mining, Inc. #47	Mohave	14	21 W	19 N
29.	Amc350895	Bayou Mining, Inc. #48	Mohave	14	21 W	19 N

RECEIVED
BLM AZ STATE OFFICE
2014 SEP - 2 P 3:50
PHOENIX, ARIZONA

United States Department of the Interior
 Bureau of Land Management
 LANDS/RECREATION & PLANNING
 ONE N CENTRAL AVE
 PHOENIX, AZ 85004 -2203
 Phone: 602-417-9200



Receipt

No: 3122132

Transaction #: 3213999	
Date of Transaction: 09/03/2014	
CUSTOMER:	
BAYOU MINING INC 1758 BROADWAY NEW HYDE PARK, NY 11040-4056 US	

LINE #	QTY	DESCRIPTION	REMARKS	UNIT PRICE	TOTAL
1	1.00	LOCATABLE MINERALS / MINING CLAIMS-NOT NEW-UNADJUD, ONE AUTH NO. ONLY / MINING CLAIM MONEY RECEIVED CASES: AMC350848/\$35960.00	MAINT FEE PYMNT (29) 2015	- n/a -	35960.00
TOTAL:					\$35,960.00

PAYMENT INFORMATION					
1	AMOUNT:	20000.00	POSTMARKED:	08/29/2014	
	TYPE:	CHECK	RECEIVED:	09/02/2014	
	CHECK NO:	1012356162			
	NAME:	ATTICK, NICHOLAS A 1758 BROADWAY NEW HYDE PARK NY 11040-4056 US			
2	AMOUNT:	15960.00	POSTMARKED:	08/29/2014	
	TYPE:	CHECK	RECEIVED:	09/02/2014	
	CHECK NO:	1516101959			
	NAME:	BAYOU MINING INC 1758 BROADWAY NEW HYDE PARK NY 11040-4056 US			

REMARKS

This receipt was generated by the automated BLM Collections and Billing System and is a paper representation of a portion of the official electronic record contained therein.

RECEIVED
BLM AZ STATE OFFICE

2014 SEP -2 P 3:50

PHOENIX, ARIZONA

BUREAU OF LAND MANAGEMENT
ARIZONA STATE OFFICE
ONE NORTH AVENUE, SUITE 800
PHOENIX, ARIZONA 85004-4427

AL



U.S. POSTAGE PAID NEW HYDE PARK, NY 11040 AUG 29, 14 AMOUNT \$19.99 00062373-22

1007

PRIORITY MAIL EXPRESS™

OUR FASTEST SERVICE IN THE U.S.

RECEIVED
BLM AZ STATE OFFICE
2014 SEP -2 P 3:20
PHOENIX, ARIZONA

WHEN USED INTERNATIONALLY,
A CUSTOMS DECLARATION
LABEL MAY BE REQUIRED.



EP13F July 2013 OD: 12.5 x 9.5



PS10001000006

WRITE FIRMLY TO MAKE ALL COPIES LEGIBLE.


CUSTOMER USE ONLY

FROM: (PLEASE PRINT) PHONE (516) 370-2765
 BAYOU MINING, INC
 1758 BROADWAY
 NEW HYDE PARK, NY 11040

PAYMENT BY ACCOUNT (if applicable)
 USPS® Corporate Acct. No. Federal Agency Acct. No. or Postal Service™ Acct. No.

DELIVERY OPTIONS (Customer Use Only)
 SIGNATURE REQUIRED Note: The mailer must check the "Signature Required" box if the mailer: 1) Requires the addressee's signature; OR 2) Purchases additional insurance; OR 3) Purchases COD service; OR 4) Purchases Return Receipt service. If the box is not checked, the Postal Service will leave the item in the addressee's mail receptacle or other secure location without attempting to obtain the addressee's signature on delivery.
Delivery Options
 No Saturday Delivery (delivered next business day)
 Sunday/Holiday Delivery Required (additional fee, where available)
 10:30 AM Delivery Required (additional fee, where available)
 *Refer to USPS.com or local Post Office™ for availability.

TO: (PLEASE PRINT) PHONE ()
 BUREAU OF LAND MANAGEMENT
 ARIZONA STATE OFFICE
 ONE NORTH AVE. SUITE 800
 PHOENIX, ARIZONA
 85004-4427



EK 306624285 US



ORIGIN (POSTAL SERVICE USE ONLY)

1-Day 2-Day Military DPO

PO ZIP Code 11040	Scheduled Delivery Date (MM/DD/YY) 8/30	Postage \$ 19.99
Date Accepted (MM/DD/YY) 8/29/14	Scheduled Delivery Time <input type="checkbox"/> 10:30 AM <input checked="" type="checkbox"/> 12:00 PM <input type="checkbox"/> 3:00 PM <input type="checkbox"/> 12 NOON	Insurance Fee \$ -
Time Accepted 1:41 PM	10:30 AM Delivery Fee \$ -	Return Receipt Fee \$ -
Weight 2 lbs. 0 oz.	Sunday/Holiday Premium Fee \$ -	Live Animal Transportation Fee \$ -
	Acceptance Employee Initials (S)	Total Postage & Fees \$ 19.99

DELIVERY (POSTAL SERVICE USE ONLY)

Delivery Attempt (MM/DD/YY) Time Employee Signature
 AM PM

Delivery Attempt (MM/DD/YY) Time Employee Signature
 AM PM

- For pickup or USPS Tracking™, visit USPS.com or call 800-222-1811.
- \$100.00 Insurance included.

LABEL 11-B, JANUARY 2014 PSN 7690-02-000-9996 1-ORIGIN POST OFFICE COPY

VISIT US AT USPS.COM®
ORDER FREE SUPPLIES ONLINE



This packaging is the property of the U.S. Postal Service® and is provided solely for use in sending Priority Mail Express™ shipments. Misuse may be a violation of federal law. This packaging is not for resale. EP13F © U.S. Postal Service, July 2013. All rights reserved.

This envelope is made from post-consumer waste. Please recycle - again.

UNITED STATES
DEPARTMENT OF THE INTERIOR
BUREAU OF LAND MANAGEMENT

350848

CREDIT CARD PAYMENT
For Mining Claim Maintenance Fee

THIS IS A CHANGE OF ADDRESS

TELEPHONE SUBMISSION - ACCURACY OF THE BELOW INFORMATION IS THE RESPONSIBILITY OF THE CLAIMANT/OWNER

NAME ERITZ SEEWALD
ADDRESS 905 LIVE OAK ST
CITY Houston STATE _____ ZIP 77003
PHONE # 832 - 661 9959

SEND RECEIPT TO Above address
 Other (Include Name and Mailing Address):

AMC NUMBER	CLAIM/SITE NAME
1240 <u>350862</u>	<u>Azlex M+M LLC Bayou #15</u>
1240 <u>350863</u>	<u>Azlex M+M LLC Bayou #16</u>

2 # of Claim/Site
x 155.00 Each
\$ 2480 Total Charged SC (INITIALS)

RECEIPT # 3117056

DATE STAMP

RECEIVED
M AZ STATE OFFICE
2014 AUG 29 A 9:44
PHOENIX, ARIZONA

**** FOR OFFICIAL USE ONLY ****
DATE _____ INITIALS _____ VERIFIED _____

ENTERED
SEP 4 2014
BY: JS

United States Department of the Interior
Bureau of Land Management
 LANDS/RECREATION & PLANNING
 ONE N CENTRAL AVE
 PHOENIX, AZ 85004 -2203
 Phone: 602-417-9200

Receipt

No: 3117056

Transaction #: 3208839	
Date of Transaction: 08/29/2014	
CUSTOMER:	
	FRITZ SEEWALD 905 LIVE OAT ST HOUSTON, AZ 77003 US

LINE #	QTY	DESCRIPTION	REMARKS	UNIT PRICE	TOTAL
1	1.00	LOCATABLE MINERALS / MINING CLAIMS- NOT NEW-UNADJUD, ONE AUTH NO. ONLY / MINING CLAIM MONEY RECEIVED CASES: AMC350862/\$2480.00	MAINT (2) 2015	- n/a -	2480.00
TOTAL:					\$2,480.00

PAYMENT INFORMATION			
NOTE: Items will appear on credit card statement as "Bureau of Land Mgmt CO".			
1	AMOUNT:	2480.00	POSTMARKED: N/A
	TYPE:	CREDIT CARD	RECEIVED: 08/29/2014
	NAME:	SEEWALD, FRITZ 905 LIVE OAT ST HOUSTON AZ 77003 US	
	CARD NO:	XXXXXXXXXXXX3142	AUTH CODE: 055233
	NAME ON CARD:	FREDIC SEE WALD	
	EXPIRES:	06/2017	
	SIGNATURE:		

REMARKS

This receipt was generated by the automated BLM Collections and Billing System and is a paper representation of a portion of the official electronic record contained therein.

UNITED STATES
DEPARTMENT OF THE INTERIOR
BUREAU OF LAND MANAGEMENT

350848

CREDIT CARD PAYMENT
For Mining Claim Maintenance Fee

THIS IS A CHANGE OF ADDRESS

TELEPHONE SUBMISSION - ACCURACY OF THE BELOW INFORMATION IS THE RESPONSIBILITY OF THE CLAIMANT/OWNER

NAME FRITZ SEEWALD
ADDRESS 905 LIVE OAK ST
CITY HOUSTON STATE TX ZIP 77003
PHONE # 832 - 661 9959

SEND RECEIPT TO Above address
 Other (Include Name and Mailing Address):

AMC NUMBER

CLAIM/SITE NAME

1,240 350860
1,240 350861

AZTEX M+M LLC BAYOU #13
AZTEX M+M LLC BAYOU #14

DATE STAMP

_____ # of Claim/Site
x 155.00 Each
\$ 2,480 Total Charged SC (INITIALS)

RECEIPT # 3117083

RECEIVED
M AZ STATE OFFICE
2014 AUG 29 A 9:44
PHOENIX, ARIZONA

***** FOR OFFICIAL USE ONLY *****

DATE _____ INITIALS _____ VERIFIED _____

ENTERED
SEP 4 2014
BY: RE

United States Department of the Interior
Bureau of Land Management
 LANDS/RECREATION & PLANNING
 ONE N CENTRAL AVE
 PHOENIX, AZ 85004 -2203
 Phone: 602-417-9200

Receipt

No: 3117083

Transaction #: 3208869	
Date of Transaction: 08/29/2014	
CUSTOMER:	
FRITZ SEEWALD 905 LIVE OAT ST HOUSTON, AZ 77003 US	

LINE #	QTY	DESCRIPTION	REMARKS	UNIT PRICE	TOTAL
1	1.00	LOCATABLE MINERALS / MINING CLAIMS- NOT NEW-UNADJUD, ONE AUTH NO. ONLY / MINING CLAIM MONEY RECEIVED CASES: AMC350860/\$2480.00	MAINT (2) 2015	- n/a -	2480.00
TOTAL:					\$2,480.00

PAYMENT INFORMATION			
NOTE: Items will appear on credit card statement as "Bureau of Land Mgmt CO".			
1	AMOUNT:	2480.00	POSTMARKED: N/A
	TYPE:	CREDIT CARD	RECEIVED: 08/29/2014
	NAME:	SEEWALD, FRITZ 905 LIVE OAT ST HOUSTON AZ 77003 US	
	CARD NO:	XXXXXXXXXXXX1894	AUTH CODE: 00599B
	NAME ON CARD:	FRITZ SEEWALD	
	EXPIRES:	09/2017	
	SIGNATURE:		

REMARKS

This receipt was generated by the automated BLM Collections and Billing System and is a paper representation of a portion of the official electronic record contained therein.

2013 BLM MAINTENANCE FEE PAYMENT

August 28, 2013

350848

BLM Maintenance Fee Payment

BLM
Date
Stamp

Lead File Number: AMC350848

Claimant Name: Bayou Mining, Inc

Address: 1758 Broadway
New Hyde Park, New York 11040

Telephone: 516 270-2765

E-Mail Address: ralphc0909@yahoo.com

RECEIVED
BLM AZ STATE OFFICE
2013 AUG 30 A 11:25
PHOENIX, ARIZONA

Signature: Ralph Cantone Pres
Ralph Cantone, Pres

LINE #	AMC NUMBER	CLAIM NAME / #	COUNTY	SEC	RNG	TWP
1.	Amc350848	Bayou Mining, Inc #1	Mohave	1	21 W	19 N
2.	Amc350849	Bayou Mining, Inc #2	Mohave	1	21 W	19 N
3.	Amc350850	Bayou Mining, Inc #3	Mohave	1	21 W	19 N
4.	Amc350851	Bayou Mining, Inc #4	Mohave	1	21 W	19 N
5.	Amc350852	Bayou Mining, Inc #5	Mohave	2	21 W	19 N
6.	Amc350853	Bayou Mining, Inc #6	Mohave	2	21 W	19 N
7.	Amc350854	Bayou Mining, Inc #7	Mohave	2	21 W	19 N
8	Amc350855	Bayou Mining, Inc #8	Mohave	2	21 W	19 N

Bureau of Land Management
Arizona State Office
One North Avenue, Suite 800
Phoenix, Arizona 85004- 4427

No. of Claims: 32 x \$1,120 = \$35,840

Check No.: 1046 Init. _____

Receipt No.: _____

(Additional Claims Attached)

ENTERED
SEP - 9 2013
BY: RZ

2871107

**BAYOU MINING, INC - Maintenance Fee Payment
SUPPLEMENTAL ATTACHMENT**

BLM
Date
Stamp

PHOENIX, ARIZONA

2013 AUG 30 A 11:25

RECEIVED
BLM AZ STATE OFFICE

LINE #	AMC NUMBER	CLAIM NAME / #	COUNTY	SEC	RNG	TWP
9.	Amc350868	Bayou Mining, Inc # 21	Mohave	7	20 W	21 N
10.	Amc350869	Bayou Mining, Inc. #22	Mohave	7	20 W	21 N
11.	Amc350870	Bayou Mining, Inc. #23	Mohave	7	20 W	21 N
12.	Amc350871	Bayou Mining, Inc. # 24	Mohave	7	20 W	21 N
13.	Amc350872	Bayou Mining, Inc. #25	Mohave	12	21 W	19 N
14.	Amc350873	Bayou Mining, Inc. #26	Mohave	12	21 W	19 N
15.	Amc350874	Bayou Mining, Inc. #27	Mohave	12	21 W	19 N
16.	<u>Amc350875</u>	Bayou Mining, Inc. #28	Mohave	12	21 W	19 N
17.	Amc350880	Bayou Mining, Inc. #33	Mohave	10	21 W	19 N
18.	Amc350881	Bayou Mining, Inc. #34	Mohave	10	21 W	19 N
19.	Amc350882	Bayou Mining, Inc. #35	Mohave	10	21 W	19 N
20.	Amc350883	Bayou Mining, Inc. #36	Mohave	10	21 W	19 N
21.	Amc350884	Bayou Mining, Inc. #37	Mohave	18	20 W	21 N
22.	Amc350885	Bayou Mining, Inc. #38	Mohave	18	20 W	21 N
23.	Amc350886	Bayou Mining, Inc #39	Mohave	18	20 W	21 N
24.	Amc350887	Bayou Mining, Inc. #40	Mohave	18	20 W	21 N
25.	Amc350888	Bayou Mining, Inc. #41	Mohave	13	21 W	19 N
26.	Amc350889	Bayou Mining, Inc. #42	Mohave	13	21 W	19 N
27.	Amc350890	Bayou Mining, Inc. #43	Mohave	13	21 W	19 N
28.	Amc350891	Bayou Mining, Inc. #44	Mohave	13	21 W	19 N
29.	Amc350892	Bayou Mining, Inc. #45	Mohave	14	21 W	19 N
30.	Amc350893	Bayou Mining, Inc. #46	Mohave	14	21 W	19 N
31.	Amc350894	Bayou Mining, Inc. #47	Mohave	14	21 W	19 N
32.	Amc350895	Bayou Mining, Inc. #48	Mohave	14	21 W	19 N

United States Department of the Interior

Bureau of Land Management
 LANDS/RECREATION & PLANNING
 ONE N CENTRAL AVE
 PHOENIX, AZ 85004 -2203
 Phone: 602-417-9200

Receipt

No: 2871107

Transaction #: 2957122	
Date of Transaction: 08/30/2013	
CUSTOMER:	
BAYOU MINING INC 1758 BROADWAY NEW HYDE PARK, NY 11040-4056 US	

LINE #	QTY	DESCRIPTION	REMARKS	UNIT PRICE	TOTAL
1	1.00	LOCATABLE MINERALS / MINING CLAIMS-NOT NEW-UNADJUD, ONE AUTH NO. ONLY / MINING CLAIM MONEY RECEIVED CASES: AMC350848/\$35840.00	MAINT 2014/32	- n/a -	35840.00
TOTAL:					\$35,840.00

PAYMENT INFORMATION					
1	AMOUNT:	35840.00	POSTMARKED:	08/29/2013	
	TYPE:	CHECK	RECEIVED:	08/30/2013	
	CHECK NO:	1046			
	NAME:	BAYOU MINING INC 1758 BROADWAY NEW HYDE PARK NY 11040-4056 US			

REMARKS

This receipt was generated by the automated BLM Collections and Billing System and is a paper representation of a portion of the official electronic record contained therein.

350848

2013 MAINTENANCE FEE PAYMENT

Maintenance Fee Payment

BLM
Date
Stamp

RECEIVED
BLM AZ STATE OFFICE
2013 AUG 23 A 9: 21
PHOENIX, ARIZONA

File Numbers: AMC 350860
AMC 350861
AMC 350862
AMC 350863

Claimant Name: AZTEX Mining and Minerals, LLC

Address: 905 Live Oak Street
Houston, Texas 77003

Telephone: 832 661-9959

E-Mail Address: fritz@stingerchemicals.com

Signature: Fritz Seewald III
Fritz Seewald III, President

LINE #	AMC NUMBER	CLAIM NAME / #	COUNTY	SEC	RNG	TWP
1.	Amc350860	AZTEX Mining, #13	Mohave	4	21 W	19 N
2.	Amc350861	AZTEX Mining, #14	Mohave	4	21 W	19 N
3.	Amc350862	AZTEX Mining, #15	Mohave	4	21 W	19 N
4.	Amc350863	AZTEX Mining, #16	Mohave	4	21 W	19 N

Bureau of Land Management
Arizona State Office
One North Avenue, Suite 800
Phoenix, Arizona 85004-4427

No. of Claims: 4 x \$1,120 = \$4,480

Check No.: 9800125177 Init. ASA

Receipt No.: 2804200

ENTERED
AUG 30 2013
BY: RE

United States Department of the Interior
Bureau of Land Management
 LANDS/RECREATION & PLANNING
 ONE N CENTRAL AVE
 PHOENIX, AZ 85004 -2203
 Phone: 602-417-9200

Receipt

No: 2864200

Transaction #: 2950097	
Date of Transaction: 08/26/2013	
CUSTOMER:	
AZTEX MINING AND MINERALS LLC 905 LIVE OAK ST HOUSTON, TX 77003-3623 US	

LINE #	QTY	DESCRIPTION	REMARKS	UNIT PRICE	TOTAL
1	1.00	LOCATABLE MINERALS / MINING CLAIMS- NOT NEW-UNADJUD, ONE AUTH NO. ONLY / MINING CLAIM MONEY RECEIVED CASES: AMC350860/\$4480.00	MAINT FEE PYMNT (4) 2014	- n/a -	4480.00
TOTAL:					\$4,480.00

PAYMENT INFORMATION					
1	AMOUNT:	4480.00	POSTMARKED:	08/23/2013	
	TYPE:	CHECK	RECEIVED:	08/23/2013	
	CHECK NO:	9800125177			
	NAME:	AZTEX MINING AND MINERALS LLC 905 LIVE OAK ST HOUSTON TX 77003-3623 US			

REMARKS

This receipt was generated by the automated BLM Collections and Billing System and is a paper representation of a portion of the official electronic record contained therein.

AMC 350848

2013 ASSESSMENT YEAR / ADDITIONAL MAINTENANCE FEES

Attention: Mr. Tony Smith

Additional Maintenance Fee Payment

BLM
Date
Stamp

Lead File Number: AMC350848

Claimant Name: Bayou Mining, Inc

Address: 1758 Broadway
New Hyde Park, New York 11040

Telephone: 516 270-2765

E-Mail Address: ralphc0909@yahoo.com

Signature: Ralph Cantone
Ralph Cantone, Pres

LINE #	AMC NUMBER	CLAIM NAME / #	COUNTY	SEC	RNG	TWP
1.	Amc350848	Bayou Mining, Inc #1	Mohave	1	21 W	19 N
2.	Amc350849	Bayou Mining, Inc #2	Mohave	1	21 W	19 N
3.	Amc350850	Bayou Mining, Inc #3	Mohave	1	21 W	19 N
4.	Amc350851	Bayou Mining, Inc #4	Mohave	1	21 W	19 N
5.	Amc350852	Bayou Mining, Inc #5	Mohave	2	21 W	19 N
6.	Amc350853	Bayou Mining, Inc #6	Mohave	2	21 W	19 N
7.	Amc350854	Bayou Mining, Inc #7	Mohave	2	21 W	19 N
8.	Amc350855	Bayou Mining, Inc #8	Mohave	2	21 W	19 N
9.	Amc350860	Bayou Mining, Inc #13	Mohave	4	21 W	19 N
10.	Amc350861	Bayou Mining, Inc.#14	Mohave	4	21 W	19 N

Bureau of Land Management
Arizona State Office

(Additional Claims Attached)

No. of Claims: 36 x \$980 = \$35,280

027019985
Check No. 1034 Init. AC

Receipt No.: 270923

RECEIVED
BLM ARIZONA OFFICE
2012 DEC 14 P 2:47
PHOENIX, ARIZONA

**BAYOU MINING, INC - Additional Maintenance Fee Payment
SUPPLEMENTAL ATTACHMENT**

BLM
Date
Stamp

LINE #	AMC NUMBER	CLAIM NAME / #	COUNTY	SEC	RNG	TWP
11.	Amc350862	Bayou Mining, Inc #15	Mohave	4	21 W	19 N
12.	Amc350863	Bayou Mining, Inc. #16	Mohave	4	21 W	19 N
13.	Amc350868	Bayou Mining, Inc.#21	Mohave	7	20 W	19 N
14.	Amc350869	Bayou Mining, Inc. #22	Mohave	7	20 W	19 N
15.	Amc350870	Bayou Mining, Inc. #23	Mohave	7	20 W	19 N
16.	Amc350871	Bayou Mining, Inc. # 24	Mohave	7	20 W	19 N
17.	Amc350872	Bayou Mining, Inc. #25	Mohave	12	21 W	19 N
18.	Amc350873	Bayou Mining, Inc. #26	Mohave	12	21 W	19 N
19.	Amc350874	Bayou Mining, Inc. #27	Mohave	12	21 W	19 N
20.	Amc350875	Bayou Mining, Inc. #28	Mohave	12	21 W	19 N
21.	Amc350880	Bayou Mining, Inc. #33	Mohave	10	21 W	19 N
22.	Amc350881	Bayou Mining, Inc. #34	Mohave	10	21 W	19 N
23.	Amc350882	Bayou Mining, Inc. #35	Mohave	10	21 W	19 N
24.	Amc350883	Bayou Mining, Inc. #36	Mohave	10	21 W	19 N
25.	Amc350884	Bayou Mining, Inc. #37	Mohave	18	20 W	19 N
26.	Amc350885	Bayou Mining, Inc. #38	Mohave	18	20 W	19 N
27.	Amc350886	Bayou Mining, Inc #39	Mohave	18	20 W	19 N
28.	Amc350887	Bayou Mining, Inc. #40	Mohave	18	20 W	19 N
29.	Amc350888	Bayou Mining, Inc. #41	Mohave	13	21 W	19 N
30.	Amc350889	Bayou Mining, Inc. #42	Mohave	13	21 W	19 N
31.	Amc350890	Bayou Mining, Inc. #43	Mohave	13	21 W	19 N
32.	Amc350891	Bayou Mining, Inc.#44	Mohave	13	21 W	19 N
33.	Amc350892	Bayou Mining, Inc. #45	Mohave	14	21 W	19 N
34.	Amc350893	Bayou Mining, Inc. #46	Mohave	14	21 W	19 N
35.	Amc350894	Bayou Mining, Inc. #47	Mohave	14	21 W	19 N
36.	Amc350895	Bayou Mining, Inc. #48	Mohave	14	21 W	19 N

RECEIVED
BLM AT BUREAU OFFICE
2012 DEC 14 P 2:47
PHOENIX, ARIZONA



United States Department of the Interior

BUREAU OF LAND MANAGEMENT

Arizona State Office

One North Central Avenue, Suite 800

Phoenix, Arizona 85004-4427

www.blm.gov/az/

November 2, 2012



In Reply Refer To:
3800 (9310) AT
AMC350848

CERTIFIED MAIL – RETURN RECEIPT REQUEST 7012 2210 0000 8675 2186

NOTICE

BAYOU MINING INC
1758 BROADWAY
NEW HYDE PARK, NY 11040

This Notice Affects Those Claims
Shown in the Block Below.

AMC350848 - 350855, 350860 - 350863, 350868 - 350875, 350880 - 350895
BAYOU #1 - #8, #13 - #16, #21 - #28, #33 - #48

2013 Maintenance Fees - Additional Fees Required

Your maintenance fee payment for the 2013 assessment year, in the amount of \$140 per claim, for the placer claims listed above, has been received and is insufficient. **The total due on your claim(s) is: \$\$35,280.**

In accordance with the Consolidated Appropriations Act of 2012, Public Law 112-74 (125 Stat 1047), and FR44155-44158 (2012) Congress changed the way maintenance fees for placer mining claims are assessed. Instead of charging the maintenance fee on a per-claim basis, Congress stated that the fee, which is currently \$140, will be assessed on each 20 acre parcel of a placer claim or portion thereof.

Insufficient payment of the annual maintenance fee for the 2013 assessment year is a curable defect. **Therefore you are required to do one of the following within 30 days of receipt of this notice or your claim(s) will be declared forfeited:** 1) submit additional fees of \$140 per 20-acres or portion thereof based on the full acreage of the claim, or 2) amend the claim(s) to reduce the acres so a lesser fee is due and submit any additional fees due; or 3) relinquish the claim(s) in their entirety, in which case BLM will refund the maintenance fees you have already paid for the 2013 assessment year.

If you choose to amend the claims to reduce the acres, you must submit an amended location notice for each claim, with an accurate description and dimensions of the reduced claim, along with a map depicting the reduced claim, and a \$10 processing fee per amendment. An amendment must also be recorded at the county. If the amended claim contains more than 20 acres, calculate the additional fees due and submit those fees with the amendment(s).

RECEIVED
NOV 21 2 47
BLM ARIZONA
PHOENIX OFFICE

Please include your Arizona Mining Claim (AMC) serial number(s) and claim name(s) when submitting the additional fees, and note that you are paying additional fees due. If additional information is required, please contact Amy Thrower at 602-417-9334.

Rebecca Heick

Rebecca Heick
Group Administrator
Lands and Minerals

RECEIVED
BUREAU OF LAND MANAGEMENT
2012 DEC 14 P 2:48
PHOENIX, ARIZONA

RECEIVED
BLM AZ STATE OFFICE

2012 DEC 14 P 2:47

PHOENIX, ARIZONA

UNITED STATES DEPARTMENT of the INTERIOR
BUREAU of LAND MANAGEMENT
ARIZONA STATE OFFICE
ONE NORTH CENTRAL AVENUE, SUITE 800
PHOENIX, AZ 85004-4427

CHECK

United States Department of the Interior
Bureau of Land Management
 LANDS/RECREATION & PLANNING
 ONE N CENTRAL AVE
 PHOENIX, AZ 85004 -2203
 Phone: 602-417-9200

Receipt

No: 2709223

Transaction #: 2791407	
Date of Transaction: 12/17/2012	
CUSTOMER:	
BAYOU MINING 1758 BROADWAY NEW HYDE PARK, NY 11040-4056 US	

LINE #	QTY	DESCRIPTION	REMARKS	UNIT PRICE	TOTAL
1	1.00	LOCATABLE MINERALS / MINING CLAIMS-NOT NEW-UNADJUD, ONE AUTH NO. ONLY / MINING CLAIM MONEY RECEIVED CASES: AMC350848/\$35280.00	ADDITIONAL MONIES FOR MAINT FEE PYMNT 2013	- n/a -	35280.00
TOTAL:					\$35,280.00

PAYMENT INFORMATION			
1	AMOUNT:	35280.00	POSTMARKED: 12/13/2012
	TYPE:	CHECK	RECEIVED: 12/14/2012
	CHECK NO:	027019985	
	NAME:	DOWNEY, JAMES 1758 BROADWAY NEW HYDE PARK NY 11040-4056 US	

REMARKS

This receipt was generated by the automated BLM Collections and Billing System and is a paper representation of a portion of the official electronic record contained therein.

Print postage online - Go to usps.com/post

UNITED STATES
POSTAL SERVICE

NEW HYDE PARK, NY
11040
DEC 13, 12
AMOUNT

\$18.95
00023177-10

PLEASE PRESS FIRMLY

PLEA

1007



Flat Rate Mailing Envelope

For Domestic and International Use



EI739449704US

EI739449704US



Addresssee Copy
Label 11-B, March 2004

Post Office To Addressee

When used internationally, attach customs declarations (Form 2976, or 2976A)

ORIGIN (POSTAL SERVICE USE ONLY)			
PO ZIP Code	Day of Delivery	Postage	
	<input type="checkbox"/> Next <input type="checkbox"/> 2nd <input type="checkbox"/> 2nd Del. Day	\$ 12.95	
Date Accepted	Scheduled Date of Delivery	Return Receipt Fee	
Mo. Day Year	Month Day	\$	
Time Accepted	Scheduled Time of Delivery	COD Fee	Insurance Fee
<input type="checkbox"/> AM <input type="checkbox"/> PM	<input checked="" type="checkbox"/> Noon <input type="checkbox"/> 3 PM	\$	\$
Flat Rate <input type="checkbox"/> or Weight	Military	Total Postage & Fees	
lbs. ozs.	<input type="checkbox"/> 2nd Day <input type="checkbox"/> 3rd Day	\$ 18.25	
	Int'l Alpha Country Code	Acceptance Emp. Initials	
		WJF	

DELIVERY (POSTAL USE ONLY)			
Delivery Attempt	Time	<input type="checkbox"/> AM <input type="checkbox"/> PM	Employee Signature
Mo. Day			
Delivery Attempt	Time	<input type="checkbox"/> AM <input type="checkbox"/> PM	Employee Signature
Mo. Day			
Delivery Date	Time	<input checked="" type="checkbox"/> AM <input type="checkbox"/> PM	Employee Signature
Mo. Day	14930		

CUSTOMER USE ONLY	
<input checked="" type="checkbox"/>	WAIVER OF SIGNATURE (Domestic Mail Only) Additional merchandise insurance is void if customer requests waiver of signature. I wish delivery to be made without obtaining signature of addressee or addressee's agent (if delivery employee judges that article can be left in secure location) and I authorize that delivery employee's signature constitutes valid proof of delivery.
<input type="checkbox"/>	NO DELIVERY Weekend Holiday Mailer Signature
	Signature: <i>Joseph Candore</i>

FROM: (PLEASE PRINT) PHONE ()

BAYCO MINING INC
1750 BROADWAY
NEW HAVEN PARK
NY 11040

TO: (PLEASE PRINT) PHONE ()

UNITED STATES DEPARTMENT OF THE INTERIOR
BUREAU OF LAND MANAGEMENT
AMERICA STATE OFFICE
ONE MOUNTAIN VIEW SUITE 800
PHOENIX, AZ, 85004

ZIP + 4 (U.S. ADDRESSES ONLY. DO NOT USE FOR FOREIGN POSTAL CODES.)

8 5 0 0 4 + 4 4 3 9

FOR PICKUP OR TRACKING
Visit www.usps.com
Call 1-800-222-1811

FOR INTERNATIONAL DESTINATIONS, WRITE COUNTRY NAME BELOW.

PRESS HARD. YOU ARE MAKING 3 COPIES.

USPS packaging products have been awarded Cradle to Cradle Certified for their ecologically-intelligent design. For more information go to mbdc.com/usps

recycle.



AMC 350848

MAINTENANCE FEE PAYMENT

Claimant Name: BAYOU MINING INC
Address: 1758 BROADWAY
City: NEW HYDE PARK State: NY Zip: 11040
Telephone: (516) 276-2765
E-mail address: RALPH.C. 0909@AOL.COM
Signature: Ralph Cantone

Check here if this is a change of address.

RECEIVED
BLM AZ STATE OFFICE
2012 AUG 27 P 1:33
PHOENIX, ARIZONA
BLM
Date
Stamp

LINE NO.	AMC NUMBER	CLAIM/SITE NAME	COUNTY RECORDER DATA (If available)	TWP	RNG	SEC
1	AMC 334848	BAYOU MINING INC	MOHAVE COUNTY AZ			
2	AMC 350849	BAYOU MINING INC	MOHAVE COUNTY AZ			
3	AMC 350850	BAYOU MINING INC	MOHAVE COUNTY AZ			
4	AMC 350851	BAYOU MINING INC	MOHAVE COUNTY AZ			
5	AMC 350852	BAYOU MINING INC	MOHAVE COUNTY AZ			
6	AMC 350853	BAYOU MINING INC	MOHAVE COUNTY AZ			
7	AMC 350854	BAYOU MINING INC	MOHAVE COUNTY AZ			
8	AMC 350855	BAYOU MINING INC	MOHAVE COUNTY AZ			
9	AMC 350860	BAYOU MINING INC	MOHAVE COUNTY AZ			
10	AMC 350861	BAYOU MINING INC	MOHAVE COUNTY AZ			

List additional claims on Form MCF114.

Bureau of Land Management
Arizona State Office
www.blm.gov/az/

No. of Claims: 36 x \$140 = \$5040.00
Check No: 1031 Init. AD
Receipt No.: 2642415
For BLM Use Only

Form: MCF112
Revised July 2009

This form is available from the Arizona Department of Mines and Mineral Resources and may be reproduced.

36 160 acre placers
pd \$35,280 AT
\$35,280 balance

ENTERED IN COMPUTER
RE 9.7.12

SUPPLEMENTAL ATTACHMENT

May be used with the following forms for listing additional mining claims:

Check One.

- Affidavit of Performance of Annual Work
- Maintenance Fee Payment
- Notice of Intent to Hold Mining Claims
- Notice of Non-Liability for Labor and Materials Furnished

RECEIVED
 BLM AZ STATE OFFICE
 PHOENIX, ARIZONA
 2012 AUG 27 P 11:35
 BLM
 Date
 Stamp

LINE NO.	AMC NUMBER	CLAIM/SITE NAME	COUNTY RECORDER DATA (if available)	TWP	RNG	SEC
11	AMC 350862	BAYOU MINING INC	MOHAVE COUNTY AZ			
12	AMC 350863	BAYOU MINING INC	MOHAVE COUNTY AZ			
13	AMC 350868	BAYOU MINING INC	MOHAVE COUNTY AZ			
14	AMC 350869	BAYOU MINING INC	MOHAVE COUNTY AZ			
15	AMC 350870	BAYOU MINING INC	MOHAVE COUNTY AZ			
16	AMC 350871	BAYOU MINING INC	MOHAVE COUNTY AZ			
17	AMC 350872	BAYOU MINING INC	MOHAVE COUNTY AZ			
18	AMC 350873	BAYOU MINING INC	MOHAVE COUNTY AZ			
19	AMC 350874	BAYOU MINING INC	MOHAVE COUNTY AZ			
20	AMC 350875	BAYOU MINING INC	MOHAVE COUNTY AZ			
21	AMC 350880	BAYOU MINING INC	MOHAVE COUNTY AZ			
22	AMC 350881	BAYOU MINING INC	MOHAVE COUNTY AZ			
23	AMC 350882	BAYOU MINING INC	MOHAVE COUNTY AZ			
24	AMC 350883	BAYOU MINING INC	MOHAVE COUNTY AZ			
25	AMC 350884	BAYOU MINING INC	MOHAVE COUNTY AZ			
26	AMC 350885	BAYOU MINING INC	MOHAVE COUNTY AZ			
27	AMC 350886	BAYOU MINING INC	MOHAVE COUNTY AZ			
28	AMC 350887	BAYOU MINING INC	MOHAVE COUNTY AZ			
29	AMC 350888	BAYOU MINING INC	MOHAVE COUNTY AZ			

Form MCF114
 Revised June 2005

This form is available from the Arizona Department of Mines & Mineral Resources and may be reproduced.

SUPPLEMENTAL ATTACHMENT

May be used with the following forms for listing additional mining claims:

Check One.

- Affidavit of Performance of Annual Work
- Maintenance Fee Payment
- Notice of Intent to Hold Mining Claims
- Notice of Non-Liability for Labor and Materials Furnished

BLM Date Stamp	RECEIVED BLM AZ STATE OFFICE 2012 AUG 27 P 1:33 PHOENIX, ARIZONA
----------------------	---

LINE NO.	AMC NUMBER	CLAIM/SITE NAME	COUNTY RECORDER DATA (If available)	TWP	RNG	SEC
30	AK350889	BAYOU MINING INC	MOHAVE COUNTY AZ			
31	AK350890	BAYOU MINING INC	MOHAVE COUNTY AZ			
32	AK350891	BAYOU MINING INC	MOHAVE COUNTY AZ			
33	AK350892	BAYOU MINING INC	MOHAVE COUNTY AZ			
34	AK350893	BAYOU MINING INC	MOHAVE COUNTY AZ			
35	AK350894	BAYOU MINING INC	MOHAVE COUNTY AZ			
36	AK350895	BAYOU MINING INC	MOHAVE COUNTY AZ			

Form MCF114
Revised June 2005

This form is available from the Arizona Department of Mines & Mineral Resources and may be reproduced.

United States Department of the Interior
Bureau of Land Management
 LANDS/RECREATION & PLANNING
 ONE N CENTRAL AVE
 PHOENIX, AZ 85004 -2203
 Phone: 602-417-9200

Receipt

No: 2642415

Transaction #: 2723104	
Date of Transaction: 08/28/2012	
CUSTOMER:	
BAYOU MINING 1758 BROADWAY NEW HYDE PARK, NY 11040-4056 US	

LINE #	QTY	DESCRIPTION	REMARKS	UNIT PRICE	TOTAL
1	1.00	LOCATABLE MINERALS / MINING CLAIMS-NOT NEW-UNADJUD, ONE AUTH NO. ONLY / MINING CLAIM MONEY RECEIVED CASES: AMC350848/\$5040.00	MAINT FEE PYMNT (36) 2013	- n/a -	5040.00
TOTAL:					\$5,040.00

PAYMENT INFORMATION			
1	AMOUNT:	5040.00	POSTMARKED: N/A
	TYPE:	CHECK	RECEIVED: 08/27/2012
	CHECK NO:	1031	
	NAME:	BAYOU MINING 1758 BROADWAY NEW HYDE PARK NY 11040-4056 US	

REMARKS

This receipt was generated by the automated BLM Collections and Billing System and is a paper representation of a portion of the official electronic record contained therein.

$$\begin{array}{r} 1 \\ 36 \overline{) 5040} \\ \underline{36} \\ 14 \\ \underline{144} \\ 0 \\ \underline{0} \\ 0 \end{array}$$

$$\begin{array}{r} 1120 \\ 36 \overline{) 1120} \\ \underline{36} \\ 76 \\ \underline{72} \\ 40 \\ \underline{36} \\ 4 \end{array}$$

United States Department of the Interior
Bureau of Land Management
 LANDS/RECREATION & PLANNING
 ONE N CENTRAL AVE
 PHOENIX, AZ 85004 -2203
 Phone: 602-417-9200

Receipt

No: 2709223

Transaction #: 2791407	
Date of Transaction: 12/17/2012	
CUSTOMER:	
BAYOU MINING 1758 BROADWAY NEW HYDE PARK, NY 11040-4056 US	

LINE #	QTY	DESCRIPTION	REMARKS	UNIT PRICE	TOTAL
1	1.00	LOCATABLE MINERALS / MINING CLAIMS-NOT NEW-UNADJUD, ONE AUTH NO. ONLY / MINING CLAIM MONEY RECEIVED CASES: AMC350848/\$35280.00	ADDITIONAL MONIES FOR MAINT FEE PYMNT 2013	- n/a -	35280.00
TOTAL:					\$35,280.00

PAYMENT INFORMATION					
1	AMOUNT:	35280.00	POSTMARKED:	12/13/2012	
	TYPE:	CHECK	RECEIVED:	12/14/2012	
	CHECK NO:	027019985			
	NAME:	DOWNEY, JAMES 1758 BROADWAY NEW HYDE PARK NY 11040-4056 US			

REMARKS

This receipt was generated by the automated BLM Collections and Billing System and is a paper representation of a portion of the official electronic record contained therein.

ENTERED INTO COMPUTER

1/4/13 AT

Amc 350848

MAINTENANCE FEE PAYMENT

Claimant Name: BAYOU MINING INC.
Address: 1758 BROADWAY
City: NEW HYDE PARK State: NY Zip: 11040
Telephone: 516-270-2765
E-mail address: RALPH.C@HOL.COM.
Signature: Ralph Cantore PRES.

RECEIVED
BLM, AZ STATE OFFICE
2011 AUG 30 A 7 38
PHOENIX, AZ
BLM
Date
Stamp

Check here if this is a change of address.

LINE NO.	AMC NUMBER	CLAIM/SITE NAME	COUNTY RECORDER DATA (If available)	TWP	RNG	SEC
1	Amc 350848	BAYOU MINING INC	MOHAVE COUNTY AZ.	019N	021W	1
2	Amc 350849	BAYOU MINING INC	MOHAVE COUNTY AZ.	019N	021W	1
3	Amc 350850	BAYOU MINING INC	MOHAVE COUNTY AZ.	019N	021W	1
4	Amc 350851	BAYOU MINING INC	MOHAVE COUNTY AZ.	019N	021W	1
5	Amc 350852	BAYOU MINING INC	MOHAVE COUNTY AZ.	019N	021W	2
6	Amc 350853	BAYOU MINING INC	MOHAVE COUNTY AZ.	019N	021W	2
7	Amc 350854	BAYOU MINING INC	MOHAVE COUNTY AZ.	019N	021W	2
8	Amc 350855	BAYOU MINING INC	MOHAVE COUNTY AZ.	019N	021W	2
9	Amc 350860	BAYOU MINING INC	MOHAVE COUNTY AZ.	019N	021W	4
10	Amc 350861	BAYOU MINING INC	MOHAVE COUNTY AZ.	019N	021W	4

List additional claims on Form MCF114.

Bureau of Land Management
Arizona State Office
www.blm.gov/az/

No. of Claims: 36 x \$140 = \$5040.00
Check No: _____ Init. SR
Receipt No.: 2419449
For BLM Use Only

Form: MCF112
Revised July 2009

This form is available from the Arizona Department of Mines and Mineral Resources and may be reproduced.

cm
SEP 8 2011

SUPPLEMENTAL ATTACHMENT

May be used with the following forms for listing additional mining claims:

Check One.

- Affidavit of Performance of Annual Work
- Maintenance Fee Payment
- Notice of Intent to Hold Mining Claims
- Notice of Non-Liability for Labor and Materials Furnished

RECEIVED
BLM AZ STATE OFFICE
2011 AUG 30 A 7:38
PHOENIX, AZ
BLM
Date
Stamp

LINE NO.	AMC NUMBER	CLAIM/SITE NAME	COUNTY RECORDER DATA (If available)	TWP	RNG	SEC
11	AMC350862	BAYOU MINING INC	MOHAVE COUNTY AZ	019N	021W	4
✓ 12	AMC350863	BAYOU MINING INC	MOHAVE COUNTY AZ	019N	021W	4
13	AMC350868	BAYOU MINING INC	MOHAVE COUNTY AZ	019N	021W	7
14	AMC350869	BAYOU MINING INC	MOHAVE COUNTY AZ	019N	021W	7
15	AMC350870	BAYOU MINING INC	MOHAVE COUNTY AZ	019N	021W	7
16	AMC350871	BAYOU MINING INC	MOHAVE COUNTY AZ	019N	021W	7
17	AMC350872	BAYOU MINING INC	MOHAVE COUNTY AZ	019N	021W	12
18	AMC350873	BAYOU MINING INC	MOHAVE COUNTY AZ	019N	021W	12
19	AMC350874	BAYOU MINING INC	MOHAVE COUNTY AZ	019N	021W	12
✓ 20	AMC350875	BAYOU MINING INC	MOHAVE COUNTY AZ	019N	021W	12
21	AMC350880	BAYOU MINING INC	MOHAVE COUNTY AZ	019N	021W	10
22	AMC350881	BAYOU MINING INC	MOHAVE COUNTY AZ	019N	021W	10
23	AMC350882	BAYOU MINING INC	MOHAVE COUNTY AZ	019N	021W	10
24	AMC350883	BAYOU MINING INC	MOHAVE COUNTY AZ	019N	021W	10
25	AMC350884	BAYOU MINING INC	MOHAVE COUNTY AZ	019N	021W	18
26	AMC350885	BAYOU MINING INC	MOHAVE COUNTY AZ	019N	021W	18
27	AMC350886	BAYOU MINING INC	MOHAVE COUNTY AZ	019N	021W	18
28	AMC350887	BAYOU MINING INC	MOHAVE COUNTY AZ	019N	021W	18
29	AMC350888	BAYOU MINING INC	MOHAVE COUNTY AZ	019N	021W	13

Form MCF114
Revised June 2005

SUPPLEMENTAL ATTACHMENT

May be used with the following forms for listing additional mining claims:

Check One.

- Affidavit of Performance of Annual Work
- Maintenance Fee Payment
- Notice of Intent to Hold Mining Claims
- Notice of Non-Liability for Labor and Materials Furnished

BLM Date Stamp	RECEIVED D.L.M. AZ STATE OFFICE 2011 AUG 30 A 7:38 PHOENIX, AZ
----------------------	---

LINE NO.	AMC NUMBER	CLAIM/SITE NAME	COUNTY RECORDER DATA (If available)	TWP	RNG	SEC
30	Amc 35889	BAYOU MINING INC	MOHAVE COUNTY AZ	019 N	021 W	13
31	Amc 35890	BAYOU MINING INC	MOHAVE COUNTY AZ	019 N	021 W	13
32	Amc 35891	BAYOU MINING INC	MOHAVE COUNTY AZ	019 N	021 W	13
33	Amc 35892	BAYOU MINING INC	MOHAVE COUNTY AZ	019 N	021 W	14
34	Amc 35893	BAYOU MINING INC	MOHAVE COUNTY AZ	019 N	021 W	14
35	Amc 35894	BAYOU MINING INC	MOHAVE COUNTY AZ	019 N	021 W	14
36	Amc 35895	BAYOU MINING INC	MOHAVE COUNTY AZ	019 N	021 W	14

Form MCF114
Revised June 2005

This form is available from the Arizona Department of Mines & Mineral Resources and may be reproduced.

Bayou Mining Inc.
1758 Broadway
New Hyde Park, N.Y.
Tel. 516-270-2765

I Ralph Cantone, president of Bayou mining Inc.
certify that Bayou Mining Inc. owns 100% of the
following 36 leases(claims).

- | | |
|---------------|---------------|
| 1- Amc350848 | 19- Amc350874 |
| 2- Amc350849 | 20- Amc350875 |
| 3- Amc350850 | 21- Amc350880 |
| 4- Amc350851 | 22- Amc350881 |
| 5- Amc350852 | 23- Amc350882 |
| 6- Amc350853 | 24- Amc350883 |
| 7- Amc350854 | 25- Amc350884 |
| 8- Amc350855 | 26- Amc350885 |
| 9- Amc350860 | 27- Amc350886 |
| 10- Amc350861 | 28- Amc350887 |
| 11- Amc350862 | 29- Amc350888 |
| 12- Amc350863 | 30- Amc350889 |
| 13- Amc350868 | 31- Amc350890 |
| 14- Amc350869 | 32- Amc350891 |
| 15- Amc350870 | 33- Amc350892 |
| 16- Amc350871 | 34- Amc350893 |
| 17- Amc350872 | 35- Amc350894 |
| 18- Amc350873 | 36- Amc350895 |

RECEIVED
B.L.M. AZ STATE OFFICE
2011 AUG 30 A 7:38
PHOENIX, AZ

Ralph Cantone Pres.
Ralph Cantone pres. Bayou Mining Inc.



Witness *Ed. Reynolds*
Witness *Maria J. Murphy*

George J. Wegner
George J. Wegner
Notary Public, State of New York
No. 6016648, Suffolk County
Commission Expires Nov. 23, 2011

United States Department of the Interior
Bureau of Land Management
 LANDS/RECREATION & PLANNING
 ONE N CENTRAL AVE
 PHOENIX, AZ 85004 -2203
 Phone: 602-417-9200

Receipt

No: 2419449

Transaction #: 2494869	
Date of Transaction: 08/30/2011	
CUSTOMER:	
BAYOU MINING 1758 BROADWAY NEW HYDE PARK, NY 11040-4056 US	

LINE #	QTY	DESCRIPTION	REMARKS	UNIT PRICE	TOTAL
1	1.00	LOCATABLE MINERALS / MINING CLAIMS-NOT NEW-UNADJUD, ONE AUTH NO. ONLY / MINING CLAIM MONEY RECEIVED CASES: AMC350848/\$5040.00	MAINT-36	- n/a -	5040.00
TOTAL:					\$5,040.00

PAYMENT INFORMATION					
1	AMOUNT:	5040.00	POSTMARKED:	08/26/2011	
	TYPE:	CHECK	RECEIVED:	08/30/2011	
	CHECK NO:	212			
	NAME:	CANTONE, RALPH 1758 BROADWAY NEW HYDE PARK NY 11040-4056 US			

REMARKS

This receipt was generated by the automated BLM Collections and Billing System and is a paper representation of a portion of the official electronic record contained therein.

BAYOU MINING INC
1758 BROADWAY
NEW HYDE PARK N.Y.
11040

UNITED STATES
DEPARTMENT OF THE INTERIOR
BUREAU OF LAND MANAGEMENT
~~PHOENIX~~ NORTH CENTRAL AVE. SUITE 800 5040
PHOENIX, AZ. 85004

RECEIVED
BLM AZ STATE OFFICE

AMC 350848

MAINTENANCE FEE PAYMENT

Claimant Name: BAYOU MINING INC.
Address: 1758 BROADWAY
City: NEW HYDE PARK State: NY Zip: 11040
Telephone: 516-270-2765
E-mail address: RALPHC0909@AOL.COM.
Signature: Ralph Cantone PRES.

RECEIVED
BLM AZ STATE OFFICE
2010 AUG 30 A 8:03
PHOENIX, ARIZONA
BLM
Date
Stamp

Check here if this is a change of address.

LINE NO.	AMC NUMBER	CLAIM/SITE NAME	COUNTY RECORDER DATA (If available)	TWP	RNG	SEC
1	AMC 350848	BAYOU MINING INC	MOHAVE COUNTY AZ.			
2	AMC 350849	BAYOU MINING INC	MOHAVE COUNTY AZ.			
3	AMC 350850	BAYOU MINING INC	MOHAVE COUNTY AZ.			
4	AMC 350851	BAYOU MINING INC	MOHAVE COUNTY AZ.			
5	AMC 350852	BAYOU MINING INC	MOHAVE COUNTY AZ.			
6	AMC 350853	BAYOU MINING INC	MOHAVE COUNTY AZ.			
7	AMC 350854	BAYOU MINING INC	MOHAVE COUNTY AZ.			
8	AMC 350855	BAYOU MINING INC	MOHAVE COUNTY AZ.			
9	AMC 350860	BAYOU MINING INC	MOHAVE COUNTY AZ.			
10	AMC 350861	BAYOU MINING INC	MOHAVE COUNTY AZ.			

List additional claims on Form MCF114.

Bureau of Land Management
Arizona State Office
www.blm.gov/az/

No. of Claims: 36 x \$140 = \$5,040⁰⁰
Check No: 766 Init. A.H.
Receipt No.: 2207288
For BLM Use Only

Form: MCF112
Revised July 2009

This form is available from the Arizona Department of Mines and Mineral Resources and may be reproduced.

SUPPLEMENTAL ATTACHMENT

May be used with the following forms for listing additional mining claims:

Check One.

- Affidavit of Performance of Annual Work
- Maintenance Fee Payment
- Notice of Intent to Hold Mining Claims
- Notice of Non-Liability for Labor and Materials Furnished

BLM
Date
Stamp

PHOENIX, ARIZONA

2010 AUG 30 A 8:03

RECEIVED
BLM AZ STATE OFFICE

LINE NO.	AMC NUMBER	CLAIM/SITE NAME	COUNTY RECORDER DATA (If available)	TWP	RANGE	SECTION
11	AMC350862	BAYOU MINING INC	MOHAVE COUNTY AZ			
12	AMC350863	BAYOU MINING INC	MOHAVE COUNTY AZ.			
13	AMC350868	BAYOU MINING INC	MOHAVE COUNTY AZ			
14	AMC350869	BAYOU MINING INC	MOHAVE COUNTY AZ			
15	AMC350870	BAYOU MINING INC	MOHAVE COUNTY AZ.			
16	AMC350871	BAYOU MINING INC	MOHAVE COUNTY AZ			
17	AMC350872	BAYOU MINING INC	MOHAVE COUNTY AZ			
18	AMC350873	BAYOU MINING INC	MOHAVE COUNTY AZ.			
19	AMC350874	BAYOU MINING INC	MOHAVE COUNTY AZ.			
20	AMC350875	BAYOU MINING INC	MOHAVE COUNTY AZ			
21	AMC350880	BAYOU MINING INC	MOHAVE COUNTY AZ.			
22	AMC350881	BAYOU MINING INC	MOHAVE COUNTY AZ			
23	AMC350882	BAYOU MINING INC	MOHAVE COUNTY AZ			
24	AMC350883	BAYOU MINING INC	MOHAVE COUNTY AZ.			
25	AMC350884	BAYOU MINING INC	MOHAVE COUNTY AZ			
26	AMC350885	BAYOU MINING INC	MOHAVE COUNTY AZ.			
27	AMC350886	BAYOU MINING INC	MOHAVE COUNTY AZ.			
28	AMC350887	BAYOU MINING INC	MOHAVE COUNTY AZ.			
29	AMC350888	BAYOU MINING INC	MOHAVE COUNTY AZ			

Form MCF114
Revised June 2005

This form is available from the Arizona Department of Mines & Mineral Resources and may be reproduced.

SUPPLEMENTAL ATTACHMENT

May be used with the following forms for listing additional mining claims:

Check One.

- Affidavit of Performance of Annual Work
- Maintenance Fee Payment
- Notice of Intent to Hold Mining Claims
- Notice of Non-Liability for Labor and Materials Furnished

BLM
Date
Stamp

RECEIVED
BLM AZ STATE OFFICE
2010 AUG 30 A 8:01
PHOENIX, ARIZONA

LINE NO.	AMC NUMBER	CLAIM/SITE NAME	COUNTY RECORDER DATA (If available)	TWP	RNG	SEC
30	Amc 35889	BAYOU MINING INC	MOHAVE COUNTY AZ			
31	Amc 35890	BAYOU MINING INC	MOHAVE COUNTY AZ			
32	Amc 35891	BAYOU MINING INC	MOHAVE COUNTY AZ			
33	Amc 35892	BAYOU MINING INC	MOHAVE COUNTY AZ			
34	Amc 35893	BAYOU MINING INC	MOHAVE COUNTY AZ			
35	Amc 35894	BAYOU MINING INC	MOHAVE COUNTY AZ			
36	Amc 35895	BAYOU MINING INC	MOHAVE COUNTY AZ			

ENTERED INTO COMPUTER
SEP 19 2010 *m*

United States Department of the Interior
Bureau of Land Management
 LANDS/RECREATION & PLANNING
 ONE N CENTRAL AVE
 PHOENIX, AZ 85004 -2203
 Phone:

Receipt

No: 2207288

Transaction #: 2277309	
Date of Transaction: 09/01/2010	
CUSTOMER:	
BAYOU MINING 1758 BROADWAY NEW HYDE PARK, NY 11040-4056 US	ENTERED INTO COMPUTER SEP 19 2010

LINE #	QTY	DESCRIPTION	REMARKS	UNIT PRICE	TOTAL
1	1.00	LOCATABLE MINERALS / MINING CLAIMS-NOT NEW-UNADJUD, ONE AUTH NO. ONLY / MINING CLAIM MONEY RECEIVED CASES: AMC350848/\$5040.00	MAINT FEE PYMNT (36) 2011	- n/a -	5040.00
TOTAL:					\$5,040.00

PAYMENT INFORMATION			
1	AMOUNT:	5040.00	POSTMARKED: N/A
	TYPE:	CHECK	RECEIVED: 09/01/2010
	CHECK NO:	266	
	NAME:	BAYOU MINING 1758 BROADWAY NEW HYDE PARK NY 11040-4056 US	

REMARKS

This receipt was generated by the automated BLM Collections and Billing System and is a paper representation of a portion of the official electronic record contained therein.

RECEIVED
 BLM STATE OFFICE
 2009 AUG 28 A 8:24
 PHOENIX, ARIZONA

MAINTENANCE FEE PAYMENT

Claimant Name: BAYOU MINING INC.
 Address: 1758 BROADWAY
 City: NEW HYDE PARK State: NY Zip: 11040
 Telephone: (516) 270 2765
 E-mail address: RALPH C 0909@AOL.COM.
 Signature: Ralph Cantone

BLM
Date
Stamp

Check here if this is a change of address.

LINE NO.	AMC NUMBER	CLAIM/SITE NAME	COUNTY RECORDER DATA (If available)	TWP	RNG	SEC
1	L AMC 350848	BAYOU MINING INC	MOHAVE COUNTY AZ			
2	AMC 350849	BAYOU MINING INC	MOHAVE COUNTY AZ.			
3	AMC 350850	BAYOU MINING INC	MOHAVE COUNTY AZ			
4	AMC 350851	BAYOU MINING INC.	MOHAVE COUNTY AZ.			
5	AMC 350852	BAYOU MINING INC	MOHAVE COUNTY AZ			
6	AMC 350853	BAYOU MINING INC	MOHAVE COUNTY AZ			
7	AMC 350854	BAYOU MINING INC	MOHAVE COUNTY AZ			
8	AMC 350855	BAYOU MINING INC	MOHAVE COUNTY AZ			
9	AMC 350860	BAYOU MINING INC	MOHAVE COUNTY AZ			
10	AMC 350861	BAYOU MINING INC	MOHAVE COUNTY AZ			

List additional claims on Form MCF114.

Bureau of Land Management
 Arizona State Office
www.blm.gov/az/

No. of Claims: 36 x \$140 = 5040
 Check No: 132 Init. SMJ
 Receipt No.: 1990395
 For BLM Use Only

Form: MCF112
 Revised July 2009

This form is available from the Arizona Department of Mines and Mineral Resources and may be reproduced.



SUPPLEMENTAL ATTACHMENT

May be used with the following forms for listing additional mining claims:

Check One.

- Affidavit of Performance of Annual Work
- Maintenance Fee Payment
- Notice of Intent to Hold Mining Claims
- Notice of Non-Liability for Labor and Materials Furnished

BLM Date Stamp	2009 AUG 28 A 8:24	PHOENIX, ARIZONA	BLM/PHOENIX OFFICE
----------------------	--------------------	------------------	--------------------

LINE NO.	AMC NUMBER	CLAIM/SITE NAME	COUNTY RECORDER DATA (If available)	TWP	RNG	SEC
11	AMC 350862	BAYOU MINING INC	MOHAVE COUNTY AZ			
12	AMC 350863	BAYOU MINING INC	MOHAVE COUNTY AZ			
13	AMC 350864	BAYOU MINING INC	MOHAVE COUNTY AZ			
14	AMC 350869	BAYOU MINING INC	MOHAVE COUNTY AZ			
15	AMC 350870	BAYOU MINING INC	MOHAVE COUNTY AZ			
16	AMC 350871	BAYOU MINING INC	MOHAVE COUNTY AZ			
17	AMC 350872	BAYOU MINING INC	MOHAVE COUNTY AZ			
18	AMC 350873	BAYOU MINING INC	MOHAVE COUNTY AZ			
19	AMC 350874	BAYOU MINING INC	MOHAVE COUNTY AZ			
20	AMC 350875	BAYOU MINING INC	MOHAVE COUNTY AZ			
21	AMC 350880	BAYOU MINING INC	MOHAVE COUNTY AZ			
22	AMC 350881	BAYOU MINING INC	MOHAVE COUNTY AZ			
23	AMC 350882	BAYOU MINING INC	MOHAVE COUNTY AZ			
24	AMC 350883	BAYOU MINING INC	MOHAVE COUNTY AZ			
25	AMC 350884	BAYOU MINING INC	MOHAVE COUNTY AZ			
26	AMC 350885	BAYOU MINING INC	MOHAVE COUNTY AZ			
27	AMC 350886	BAYOU MINING INC	MOHAVE COUNTY AZ			
28	AMC 350887	BAYOU MINING INC	MOHAVE COUNTY AZ			
29	AMC 350888	BAYOU MINING INC	MOHAVE COUNTY AZ			

Form MCF114
Revised June 2005

This form is available from the Arizona Department of Mines & Mineral Resources and may be reproduced.

SUPPLEMENTAL ATTACHMENT

May be used with the following forms for listing additional mining claims:

Check One.

- Affidavit of Performance of Annual Work
- Maintenance Fee Payment
- Notice of Intent to Hold Mining Claims
- Notice of Non-Liability for Labor and Materials Furnished

RECEIVED
BLM
Date
Stamp
2009 AUG 28 A 8:21
PHOENIX, ARIZONA

LINE NO.	AMC NUMBER	CLAIM/SITE NAME	COUNTY RECORDER DATA (If available)	TWP	RNG	SEC
30	AMC35889	BAYOU MINING INC	MOHAVE COUNTY AZ			
31	AMC35890	BAYOU MINING INC	MOHAVE COUNTY AZ			
32	AMC35891	BAYOU MINING INC	MOHAVE COUNTY AZ			
33	AMC35892	BAYOU MINING INC	MOHAVE COUNTY AZ			
34	AMC35893	BAYOU MINING INC	MOHAVE COUNTY AZ			
35	AMC35894	BAYOU MINING INC	MOHAVE COUNTY AZ			
36	AMC35895	BAYOU MINING INC	MOHAVE COUNTY AZ			

Form MCF114
Revised June 2005

United States Department of the Interior
Bureau of Land Management
 BUSINESS & SUPPORT SVCS DIV
 ONE N CENTRAL AVE SUITE 800
 PHOENIX, AZ 85004 -4427
 Phone: (602) 417-9200

Receipt

No: 1990395

Transaction #: 2054601	
Date of Transaction: 08/28/2009	
CUSTOMER:	BAYOU MINING 1758 BROADWAY NEW HYDE PARK,NY 11040-4056 US

LINE #	QTY	DESCRIPTION	REMARKS	UNIT PRICE	TOTAL
1	1.00	LOCATABLE MINERALS / MINING CLAIMS-NOT NEW-UNADJUD,ONE AUTH NO. ONLY / MINING CLAIM MONEY RECEIVED CASES: AMC350848/\$5040.00	MAINT 2010	- n/a -	5040.00
TOTAL:					\$5,040.00

PAYMENT INFORMATION					
1	AMOUNT:	5040.00	POSTMARKED:	08/26/2009	
	TYPE:	CHECK	RECEIVED:	08/28/2009	
	CHECK NO:	132			
	NAME:	ZWIRN, SHEILA 366 E PENN ST LONG BEACH NY 11561 US			

REMARKS

This receipt was generated by the automated BLM Collections and Billing System and is a paper representation of a portion of the official electronic record contained therein.

AMC 350848

MAINTENANCE FEE PAYMENT

Claimant Name: BAYOU MINING, INC.
Address: 1758 BROADWAY
City: NEW HYDE PARK State: NY Zip: 11040
Telephone: 1-516-270-2765
E-mail address: RALPH C 0909@HOL.COM.
Signature: Harold Zivern

BLM
Date
Stamp
MORRIS, ARIZONA
2008 AUG 28 A 7:41

Check here if this is a change of address.

LINE NO.	AMC NUMBER	CLAIM/SITE NAME	COUNTY RECORDER DATA (If available)	TWP	RNG	SEC
1	AMC350848	BAYOU MINING, INC.	MOHAVE COUNTY AZ			
2	AMC350849	BAYOU MINING, INC.	MOHAVE COUNTY AZ			
3	AMC350850	BAYOU MINING INC.	MOHAVE COUNTY AZ			
4	AMC350851	BAYOU MINING INC.	MOHAVE COUNTY AZ			
5	AMC350852	BAYOU MINING INC	MOHAVE COUNTY AZ			
6	AMC350853	BAYOU MINING INC.	MOHAVE COUNTY AZ			
7	AMC350854	BAYOU MINING INC	MOHAVE COUNTY AZ			
8	AMC350855	BAYOU MINING INC	MOHAVE COUNTY AZ			
9	AMC350860	BAYOU MINING INC	MOHAVE COUNTY AZ			
10	AMC350861	BAYOU MINING INC	MOHAVE COUNTY AZ			

List additional claims on Form MCF114.

Bureau of Land Management
Arizona State Office
www.az.blm.gov

No. of Claims: 36 x \$125 = 4,500.00
 Check No: 1383 init. SMJ
 Receipt No.: 1774424
 For BLM Use Only

Form: MCF112
Revised July 2005

This form is available from the Arizona Department of Mines and Mineral Resources and may be reproduced.

ENTERED INTO COMPUTER
SEP 12 2008 AB

SUPPLEMENTAL ATTACHMENT

May be used with the following forms for listing additional mining claims:

Check One.

- Affidavit of Performance of Annual Work
- Maintenance Fee Payment
- Notice of Intent to Hold Mining Claims
- Notice of Non-Liability for Labor and Materials Furnished

BLM Date Stamp	2009 AUG 28 A 7:41 PHOENIX, ARIZONA
----------------------	--

LINE NO.	AMC NUMBER	CLAIM/SITE NAME	COUNTY RECORDER DATA (If available)	TWP	RNG	SEC
11	AMC350862	BAYOU MINING INC.	MOHAVE COUNTY AZ			
12	AMC350863	BAYOU MINING INC.	MOHAVE COUNTY AZ			
13	AMC350868	BAYOU MINING INC.	MOHAVE COUNTY AZ			
14	AMC350869	BAYOU MINING INC.	MOHAVE COUNTY AZ			
15	AMC350870	BAYOU MINING INC.	MOHAVE COUNTY AZ			
16	AMC350871	BAYOU MINING INC.	MOHAVE COUNTY AZ			
17	AMC350872	BAYOU MINING INC.	MOHAVE COUNTY AZ			
18	AMC350873	BAYOU MINING INC.	MOHAVE COUNTY AZ			
19	AMC350874	BAYOU MINING INC.	MOHAVE COUNTY AZ			
20	AMC350875	BAYOU MINING INC.	MOHAVE COUNTY AZ			
21	AMC350880	BAYOU MINING INC.	MOHAVE COUNTY AZ			
22	AMC350881	BAYOU MINING INC.	MOHAVE COUNTY AZ			
23	AMC350882	BAYOU MINING INC.	MOHAVE COUNTY AZ			
24	AMC350883	BAYOU MINING INC.	MOHAVE COUNTY AZ			
25	AMC350884	BAYOU MINING INC.	MOHAVE COUNTY AZ			
26	AMC350885	BAYOU MINING INC.	MOHAVE COUNTY AZ			
27	AMC350886	BAYOU MINING INC.	MOHAVE COUNTY AZ			
28	AMC350887	BAYOU MINING INC.	MOHAVE COUNTY AZ			
29	AMC350888	BAYOU MINING INC.	MOHAVE COUNTY AZ			

Form MCF114
Revised June 2005

This form is available from the Arizona Department of Mines & Mineral Resources and may be reproduced.

SUPPLEMENTAL ATTACHMENT

May be used with the following forms for listing additional mining claims:

Check One.

- Affidavit of Performance of Annual Work
- Maintenance Fee Payment
- Notice of Intent to Hold Mining Claims
- Notice of Non-Liability for Labor and Materials Furnished

BLM Date Stamp	2008 JUN 28 A 7:11 PHOENIX, ARIZONA
----------------------	--

LINE NO.	AMC NUMBER	CLAIM/SITE NAME	COUNTY RECORDER DATA (If available)	TWP	RNG	SEC
30	AMC 350889	BAYOU MINING INC.	MOHAVE COUNTY AZ.			
31	AMC 350890	BAYOU MINING INC.	MOHAVE COUNTY AZ.			
32	AMC 350891	BAYOU MINING INC.	MOHAVE COUNTY AZ.			
33	AMC 350892	BAYOU MINING INC.	MOHAVE COUNTY AZ.			
34	AMC 350893	BAYOU MINING INC.	MOHAVE COUNTY AZ.			
35	AMC 350894	BAYOU MINING INC.	MOHAVE COUNTY AZ.			
36	AMC 350895	BAYOU MINING INC.	MOHAVE COUNTY AZ.			

United States Department of the Interior
Bureau of Land Management
 BUSINESS & SUPPORT SVCS DIV
 ONE N CENTRAL AVE SUITE 800
 PHOENIX, AZ 85004 -4427
 Phone: (602) 417-9200

Receipt

No:

1774424

Transaction #: 1832175		ENTERED INTO COMPUTER
Date of Transaction: 08/28/2008		
CUSTOMER:	BAYOU MINING, INC. 1758 BROADWAY NEW HYDE PARK, NY 11040	SEP 12 2008

LINE #	QTY	DESCRIPTION	REMARKS	UNIT PRICE	TOTAL
1	1.00	LOCATABLE MINERALS / MINING CLAIMS-NOT NEW-UNADJUD, ONE AUTH NO. ONLY / MINING CLAIM MONEY RECEIVED (455) CASES: AMC350848/\$4500.00	MAINT 2009	- n/a -	4500.00
TOTAL:					\$4,500.00

PAYMENT INFORMATION					
1	AMOUNT:	\$4,500.00	POSTMARKED:	8/26/08 0:00	
	TYPE:	CHECK	RECEIVED:	08/28/2008	
	CHECK NO:	1383			
	NAME:	527-9 LENOX AVENUE REALTY CORP. 360 EAST 65TH STREET NEW YORK NY 10021			

REMARKS

This receipt was generated by the automated BLM Collections and Billing System and is a paper representation of a portion of the official electronic record contained therein.

Message:

36 ROWS RETRIEVED

CBS Export Results Report

Include Resolved Records

Record Status

- Error Records (E/M/I)
- Accepted Records (A/W)
- "On Hold" Records (H)
- All Records (for s/n or receipt nr)
- Exported, No Results From CBS
- New (not yet exported)

Search Criteria Responsible Area (Error)

Enter export Date (mm/dd/yyyy) User (U,X)

Serial Number match (optional) Programmer (P,X)

Receipt Nr (optional) All (U,P,X)

Export Nr (exclusive)

LR2000 User (defaults to login)

[User Guide](#)

	Resend?	Export Nr	A/D	Serial Nr	Mult	Code	\$ Amount	Remarks	Receipt Nr	LR2000 User	#Msg	Resolve
1	<input type="checkbox"/>	2057163	A	AMC350848		582	125.00	2009	1774424	P5BROWN		

AMC 350848

MAINTENANCE FEE PAYMENT

Claimant Name: BAYOU MINING, INC.
 Address: 1758 Broadway
 City: New Hyde Park State: N.Y. Zip: 11040
 Telephone: 1-516-270-2765
 E-mail address: Sheila Zen at AOL.com.
 Signature: Sheila Zen

Check here if this is a change of address.

RECEIVED
 BLM, AZ STATE OFFICE
 2001 AUG 28 A 8:25
 PHOENIX, ARIZONA
 BLM
 Date
 Stamp

LINE NO.	AMC NUMBER	CLAIM/SITE NAME	COUNTY RECORDER DATA (If available)	TWP	RNG	SEC
1	AMC350848	Bayou Mining, Inc.	Mohave County, Az.			
2	AMC350849	Bayou Mining, Inc.	Mohave County, Az.			
3	AMC350850	Bayou Mining, Inc.	Mohave County, Az.			
4	AMC350851	Bayou Mining, Inc.	Mohave County, Az.			
5	AMC350852	Bayou Mining, Inc.	Mohave County, Az.			
6	AMC350853	Bayou Mining, Inc.	Mohave County, Az.			
7	AMC350854	Bayou Mining, Inc.	Mohave County, Az.			
8	AMC350855	Bayou Mining, Inc.	Mohave County, Az.			
9	AMC350860	Bayou Mining, Inc.	Mohave County, Az.			
10	AMC350861	Bayou Mining, Inc.	Mohave County, Az.			

List additional claims on Form MCF114.

Bureau of Land Management
 Arizona State Office
www.az.blm.gov

No. of Claims: 36 x \$125 = 4,500.00
 Check No: 0801 Init. SBZ
 Receipt No.: 1556289
 For BLM Use Only

This form is available from the Arizona Department of Mines and Mineral Resources and may be reproduced.
 Form: MCF112
 Revised July 2005

RECEIVED
 9/24/07

SUPPLEMENTAL ATTACHMENT

May be used with the following forms for listing additional mining claims:
 Check One.

- Affidavit of Performance of Annual Work
- Maintenance Fee Payment
- Notice of Intent to Hold Mining Claims
- Notice of Non-Liability for Labor and Materials Furnished

RECEIVED
 B.L.M. AZ STATE OFFICE
 PHOENIX, ARIZONA
 2001 AUG 28 A 8:25
 BLM
 Date
 Stamp

LINE NO.	AMC NUMBER	CLAIM/SITE NAME	COUNTY RECORDER DATA (If available)	TWP	RNG	SEC
11	AMC350862	Bayou Mining, Inc.	Mohave County, Az.			
12	AMC350863	Bayou Mining, Inc.	Mohave County, Az.			
13	AMC350868	Bayou Mining, Inc.	Mohave County, Az.			
14	AMC350869	Bayou Mining, Inc.	Mohave County, Az.			
15	AMC350870	Bayou Mining, Inc.	Mohave County, Az.			
16	AMC350871	Bayou Mining, Inc.	Mohave County, Az.			
17	AMC350872	Bayou Mining, Inc.	Mohave County, Az.			
18	AMC350873	Bayou Mining, Inc.	Mohave County, Az.			
19	AMC350874	Bayou Mining, Inc.	Mohave County, Az.			
20	AMC350875	Bayou Mining, Inc.	Mohave County, Az.			
21	AMC350880	Bayou Mining, Inc.	Mohave County, Az.			
22	AMC350881	Bayou Mining, Inc.	Mohave County, Az.			
23	AMC350882	Bayou Mining, Inc.	Mohave County, Az.			
24-	AMC350883	Bayou Mining, Inc.	Mohave County, Az.			
25	AMC350884	Bayou Mining, Inc.	Mohave County, Az.			
26	AMC350885	Bayou Mining, Inc.	Mohave County, Az.			
27	AMC350886	Bayou Mining, Inc.	Mohave County, Az.			
28	AMC350887	Bayou Mining, Inc.	Mohave County, Az.			
29	AMC350888	Bayou Mining, Inc.	Mohave County, Az.			

SUPPLEMENTAL ATTACHMENT

May be used with the following forms for listing additional mining claims:

- Check One.
- Affidavit of Performance of Annual Work
 - Maintenance Fee Payment
 - Notice of Intent to Hold Mining Claims
 - Notice of Non-Liability for Labor and Materials Furnished

RECEIVED
 B.L.M. AZ STATE OFFICE
 2001 AUG 28 A 8:21
 PHOENIX, ARIZONA
 BLM
 Date
 Stamp

LINE NO.	AMC NUMBER	CLAIM/SITE NAME	COUNTY RECORDER DATA (If available)	TWP	RNG	SEC
30	AMC350889	Bayou Mining, Inc.	Mohave County, Az.			
31	AMC350890	Bayou Mining, Inc.	Mohave County, Az.			
32	AMC350891	Bayou Mining, Inc.	Mohave County, Az.			
33	AMC350892	Bayou Mining, Inc.	Mohave County, Az.			
34	AMC350893	Bayou Mining, Inc.	Mohave County, Az.			
35	AMC350894	Bayou Mining, Inc.	Mohave County, Az.			
36	AMC359895	Bayou Mining, Inc.	Mohave County, Az.			

United States Department of the Interior
Bureau of Land Management
 BUSINESS & SUPPORT SVCS DIV
 ONE N CENTRAL AVE SUITE 800
 PHOENIX, AZ 85004 -4427
 Phone: (602) 417-9200

Receipt

No:

1556289

Transaction #: 1607898	
Date of Transaction: 08/29/2007	
CUSTOMER:	BAYOU MINING, INC. 1758 BROADWAY NEW HYDE PARK, NY 11040

LINE #	QTY	DESCRIPTION	REMARKS	UNIT PRICE	TOTAL
1	1.00	LOCATABLE MINERALS / MINING CLAIMS-NOT NEW-UNADJUD, ONE AUTH NO. ONLY / MINING CLAIM MONEY RECEIVED (455) CASES: AMC350848/\$4500.00	MAINT 2008 (36)	- n/a -	4500.00
TOTAL:					\$4,500.00

PAYMENT INFORMATION					
1	AMOUNT:	\$4,500.00	POSTMARKED:	8/25/07 0:00	
	TYPE:	CHECK	RECEIVED:	08/29/2007	
	CHECK NO:	0801			
	NAME:	ZWIRN, GERARD 360 EAST 65TH ST., #3B NEW YORK NY 10021			

REMARKS

This receipt was generated by the automated BLM Collections and Billing System and is a paper representation of a portion of the official electronic record contained therein.

MAINTENANCE FEE PAYMENT

Claimant Name: BAYOU MINING, INC.

Address: 1758 Broadway

City: New Hyde Park State: N.Y. Zip: 11040

Telephone: 1-516-270-2765

E-mail address: _____

Signature: [Handwritten Signature]

Check here if this is a change of address.

AMC 350848

RECEIVED
BLM, AZ STATE OFFICE
2006 AUG 31 P 3:07
PHOENIX, AZ
BLM
Date
Stamp

LINE NO.	AMC NUMBER	CLAIM/SITE NAME	COUNTY RECORDER DATA (If available)	TWP	RNG	SEC
1	AMC350848	Bayou Mining, Inc.	Mohave County Az.			
2	AMC350849	Bayou Mining Inc.	Mohave County			
3	AMC350850	Bayou Mining Inc.	Mohave County			
4	AMC350851	Bayou Mining Inc.	Mohave County			
5	AMC350852	Bayou Mining Inc.	Mohave County			
6	AMC350853	Bayou Mining Inc.	Mohave County			
7	AMC350854	Bayou Mining Inc.	Mohave County			
8	AMC350855	Bayou Mining Inc.	Mohave County			
9	AMC350860	Bayou Mining Inc.	Mohave County			
10	AMC350861	Bayou Mining Inc.	Mohave County			

List additional claims on Form MCF114.

No. of Claims: 36 x \$125 = \$4,500.00
 Check No: 1187 Init. SPB
 Receipt No.: 1353447
 For BLM Use Only

Bureau of Land Management
 Arizona State Office
www.az.blm.gov

This form is available from the Arizona Department of Mines and Minerals Resources and may be reproduced.

Form: MCF112
 Revised July 2005

ENTERED BY COMPUTER

RE 9/18/06

SUPPLEMENTAL ATTACHMENT

May be used with the following forms for listing additional mining claims:

Check One.

- Affidavit of Performance of Annual Work
- Maintenance Fee Payment
- Notice of Intent to Hold Mining Claims
- Notice of Non-Liability for Labor and Materials Furnished

RIM
Date
Stamp

2006 AUG 31

PHOENIX AZ

RECEIVED
B.L.M. AZ STATE OFFICE

LINE NO.	AMC NUMBER	CLAIM/SITE NAME	COUNTY RECORDER DATA (If available)	TWP	RNG	SECTION
11	AMC350862	Bayou Mining Inc.	Mohave County ,Az.			
12	AMC350863	Bayou Mining Inc.	Mohave County			
13	AMC350868	Bayou Mining Inc.	Mohave County			
14	AMC350868	Bayou Mining Inc.	Mohave County			
15	AMC350870	Bayou Mining Inc.	Mohave County			
16	AMC350871	Bayou Mining Inc.	Mohave County			
17	AMC350872	Bayou Mining Inc.	Mohave County			
18	AMC350873	Bayou Mining Inc.	Mohave County			
19	AMC350874	Bayou Mining Inc.	Mohave County			
20	AMC350875	Bayou Mining Inc.	Mohave County			
21	AMC350880	Bayou Mining Inc.	Mohave County			
22	AMC350881	Bayou Mining Inc.	Mohave County			
23	AMC350882	Bayou Mining Inc.	Mohave County			
24	AMC350883	Bayou Mining Inc.	Mohave County			
25	AMC350884	Bayou Mining Inc.	Mohave County			
26	AMC350885	Bayou Mining Inc.	Mohave County			
27	AMC350886	Bayou Mining Inc.	Mohave County			
28	AMC350887	Bayou Mining Inc.	Mohave County			
29	AMC350888	Bayou Mining Inc.	Mohave County			

Form MCF114
Revised June 2005

This form is available from the Arizona Department of Mines & Mineral Resources and may be reproduced.

SUPPLEMENTAL ATTACHMENT

May be used with the following forms for listing additional mining claims:

Check One.

- Affidavit of Performance of Annual Work
- Maintenance Fee Payment
- Notice of Intent to Hold Mining Claims
- Notice of Non-Liability for Labor and Materials Furnished

RECEIVED
 BLM, AZ STATE OFFICE
 PHOENIX, AZ
 2006 AUG 31 P 3:08
 BLM
 Date
 Stamp

LINE NO.	AMC NUMBER	CLAIM/SITE NAME	COUNTY RECORDER DATA (If available)	TWP	RNG	SEC
30	AMC350889	Bayou Mining Inc.	Mohave County, Az.			
31	AMC350890	Bayou Mining Inc.	Mohave County			
32	AMC350891	Bayou Mining Inc.	Mohave County			
33	AMC350892	Bayou Mining Inc.	Mohave County			
34	AMC350893	Bayou Mining Inc.	Mohave County			
35	AMC350894	Bayou Mining Inc.	Mohave County			
36	AMC350895	Bayou Mining Inc.	Mohave County			

FORM MCR 113
Revised June 2005

This form is available from the Arizona Department of Mines & Mineral Resources and may be reproduced.

United States Department of the Interior
Bureau of Land Management
 BUSINESS & SUPPORT SVCS DIV
 ONE N CENTRAL AVE
 PHOENIX, AZ 85004 -2203
 Phone: (602) 417-9200

Receipt

No:

1353447

Transaction #: 1398829	
Date of Transaction: 09/07/2006	
CUSTOMER:	BAYOU MINING, INC. 1758 BROADWAY NEW HYDE PARK, NY 11040

LINE #	QTY	DESCRIPTION	REMARKS	UNIT PRICE	TOTAL
1	1.00	LOCATABLE MINERALS / MINING CLAIMS-NOT NEW-UNADJUD, ONE AUTH NO. ONLY / MINING CLAIM MONEY RECEIVED (455) CASES: AMC350848/\$4500.00	MAINT FEE 2007 (36)	- n/a -	4500.00
TOTAL:					\$4,500.00

PAYMENT INFORMATION					
1	AMOUNT:	\$4,500.00	POSTMARKED:	08/29/2006	
	TYPE:	CHECK	RECEIVED:	08/31/2006	
	CHECK NO:	1187			
	NAME:	ZWIRN, GERARD 360 EAST 65TH STREET APT. 3B NEW YORK NY 10021			

REMARKS

This receipt was generated by the automated BLM Collections and Billing System and is a paper representation of a portion of the official electronic record contained therein.

Bayou Mining, Inc.
3838 Oak Lawn, Suite 800
Dallas, Texas 75219
Phone: 214-520-1920
Fax: 214-520-1970

AMC 350848

August 31, 2005

United States Department of the Interior
Bureau of Land Management
Business & Support Services Division
222 N. Central Avenue
Phoenix, Arizona 85004-2203

Via Federal Express

Re: Bayou Mining, Inc. - 36 Arizona Mining Claims
Annual Maintenance Fee

Gentlemen:

Please find enclosed the check of Bayou Mining, Inc. in the amount of \$4,500.00 in payment for the 2005-2006 maintenance fee for the following Arizona mining claims of Bayou Mining, Inc. in the amount of \$125.00 per claim due on or before September 1, 2005:

- | | |
|--------------------------------------|--------------------------------------|
| 1. Bayou Mining, Inc. #1 AMC350848 | 19. Bayou Mining, Inc. #27 AMC350874 |
| 2. Bayou Mining, Inc. #2 AMC350849 | 20. Bayou Mining, Inc. #28 AMC350875 |
| 3. Bayou Mining, Inc. #3 AMC350850 | 21. Bayou Mining, Inc. #33 AMC350880 |
| 4. Bayou Mining, Inc. #4 AMC350851 | 22. Bayou Mining, Inc. #34 AMC350881 |
| 5. Bayou Mining, Inc. #5 AMC350852 | 23. Bayou Mining, Inc. #35 AMC350882 |
| 6. Bayou Mining, Inc. #6 AMC350853 | 24. Bayou Mining, Inc. #36 AMC350883 |
| 7. Bayou Mining, Inc. #1 AMC350854 | 25. Bayou Mining, Inc. #37 AMC350884 |
| 8. Bayou Mining, Inc. #2 AMC350855 | 26. Bayou Mining, Inc. #38 AMC350885 |
| 9. Bayou Mining, Inc. #13 AMC350860 | 27. Bayou Mining, Inc. #39 AMC350886 |
| 10. Bayou Mining, Inc. #14 AMC350861 | 28. Bayou Mining, Inc. #40 AMC350887 |
| 11. Bayou Mining, Inc. #15 AMC350862 | 29. Bayou Mining, Inc. #41 AMC350888 |
| 12. Bayou Mining, Inc. #16 AMC350863 | 30. Bayou Mining, Inc. #42 AMC350889 |
| 13. Bayou Mining, Inc. #21 AMC350868 | 31. Bayou Mining, Inc. #43 AMC350890 |
| 14. Bayou Mining, Inc. #22 AMC350869 | 32. Bayou Mining, Inc. #44 AMC350891 |
| 15. Bayou Mining, Inc. #23 AMC350870 | 33. Bayou Mining, Inc. #45 AMC350892 |
| 16. Bayou Mining, Inc. #24 AMC350871 | 34. Bayou Mining, Inc. #46 AMC350893 |
| 17. Bayou Mining, Inc. #25 AMC350872 | 35. Bayou Mining, Inc. #47 AMC350894 |
| 18. Bayou Mining, Inc. #26 AMC350873 | 36. Bayou Mining, Inc. #48 AMC350895 |

ARIZONA
STATE OFFICE
PHOENIX, ARIZONA

2005 SEP - 1 P 2:52

RECEIVED
BUREAU OF
LAND MANAGEMENT


ENTERED IN COMPUTER

RE 9/19/05

August 31, 2005
Page 2

Please return a receipt for this payment to me at your earliest convenience.

Very truly yours,



Samuel R. Bonney, President
Bayou Mining, Inc.

SRB/alc
Enclosure

RECEIVED
BUREAU OF
LAND MANAGEMENT
2005 SEP - 1 P 2:52
ARIZONA
STATE OFFICE
PHOENIX, ARIZONA

**United States Department of the Interior
Bureau of Land Management**

BUSINESS & SUPPORT SVCS DIV
222 N CENTRAL AVE
PHOENIX, AZ 85004 -2203
Phone: (602) 417-9200

Receipt	
No:	1144723

Transaction #: 1184024
Date of Transaction: 09/02/2005

CUSTOMER:	BAYOU MINING 3838 OAK LAWN STE 800 DALLAS, TX 75219
-----------	--

LINE #	QTY	DESCRIPTION	REMARKS	UNIT PRICE	TOTAL
1	1.00	LOCATABLE MINERALS / MINING CLAIMS-NOT NEW-UNADJUD, ONE AUTH NO. ONLY / MINING CLAIM MONEY RECEIVED (455) CASES: AMC350848/\$4500.00	MAINT 2006 - 36	- n/a -	4500.00
TOTAL:					\$4,500.00

PAYMENT INFORMATION					
1	AMOUNT:	\$4,500.00	POSTMARKED:	08/31/2005	
	TYPE:	CHECK	RECEIVED:	09/01/2005	
	CHECK NO:	1002			
	NAME:	BAYOU MINING INC 3838 OAK LAWN STE 800 DALLAS TX 75219			

REMARKS

This receipt was generated by the automated BLM Collections and Billing System and is a paper representation of a portion of the official electronic record contained therein.

Authorized Date	06/10/2005
Instructions to Accounts	SECOND REFUND. RECWEIPT 947900
Login ID	1440
Entry Date	06/10/2005
Total Amount	\$500.00

New Address:

305 1st St. SE
Medicine Hat Alberta Canada
T 1A 0A5



Authorized Date	03/29/2005
Instructions to Accounts	AMC350876CLOSED REFUND AUTHORIZED. RECEIPT #947900. MH
Login ID	1440
Entry Date	03/29/2005
Total Amount	\$125.00

Authorized Date	03/29/2005
Instructions to Accounts	AMC350877 - AMC350879 CLOSED. REFUND AUTHORIZED. RECEIPT #947900. MH
Login ID	1440
Entry Date	03/29/2005
Total Amount	\$375.00

United States Department of the Interior
Bureau of Land Management
 BUSINESS & SUPPORT SVCS DIV
 222 N CENTRAL AVE
 PHOENIX, AZ 85004 -2203
 Phone: (602) 417-9200

Receipt

No:

947900

Transaction #: 982371**Date of Transaction:** 09/08/2004

CUSTOMER: DAVID W IRWIN
 707 E BEALE ST
 KINGMAN, AZ 86401

LINE #	QTY	DESCRIPTION	REMARKS	UNIT PRICE	TOTAL
1	1.00	LOCATABLE MINERALS / MINING CLAIMS-NOT NEW-UNADJUD, ONE AUTH NO. ONLY / MINING CLAIM MONEY RECEIVED (455) CASES: AMC350848/\$5000.00	MAINT 2005 - 40	- n/a -	5000.00
TOTAL:					\$5,000.00

PAYMENT INFORMATION

1	AMOUNT:	\$5,000.00	POSTMARKED:	N/A
	TYPE:	CHECK	RECEIVED:	09/08/2004
	CHECK NO:	003		
	NAME:	IRWIN, DAVID W 707 E BEALE ST KINGMAN AZ 86401		

REMARKS

This receipt was generated by the automated BLM Collections and Billing System and is a paper representation of a portion of the official electronic record contained therein.

Owner of Claim:
Bayou Mining Inc.

Address: 707 E. Beale St, AMC 350848
Kingman Az.
86401 (520) 692-6972

RECEIVED
BUREAU OF
LAND MANAGEMENT
2000 SEP -3 A 9:41
ARIZONA
STATE OFFICE
PHOENIX, ARIZONA

Contact People:
Glen Hawkins - Secretary
(318) 256-0159
Vincent Orlando - President
(504) 736-9601

40 Claims

- * Bayou Mining Claim ~~with~~ numbers 1-8, 13-16, 21-48
- * BLM AMC # 350848-350855, 350860-350863,
350868-350895

* Please see attached sheet with correspond.
mining claim numbers + BLM AMC numbers.

I am paying for the 2005 year, \$5000.00
CHA #003

40 claims
CER

Dear Tony,
Thanks for your help.
David Irwin

(403) 581-0892

ENTERED IN COMPUTER
10/25/04 MXH

Postmarked timely

Bayou Mining Claim #

BLM AMC #

1	350848
2	350849
3	350850 ✓
4	350851
5	350852
6	350853
7	350854
8	350855
9	350856
10	350857
11	350858
12	350859
13	350860
14	350861 ✓
15	350862
16	350863
17	350864
18	350865
19	350866
20	350867
21	350868 ✓
22	350869
23	350870
24	350871
25	350872 ✓
26	350873
27	350874
28	350875
29	- 350776
30	350877 <i>closed</i>
31	350878 <i>closed</i>
32	350879 <i>closed</i>
33	350880 ✓
34	350881
35	350882
36	350883 ✓
37	350884
38	350885
39	350886
40	350887
41	350888
42	350889
43	350890 ✓
44	350891
45	350892
46	350893
47	350894 ✓
48	350895 ✓

350876 - *closed*

RECEIVED
 BUREAU OF
 LAND MANAGEMENT
 2000 SEP - 3 A 9:41
 ARIZONA
 STATE OFFICE
 PHOENIX, ARIZONA

*please do not record Bayou
 Mining claims # 9, 10, 11, 12, 17, 18
 19 and 20, or corresponding
 BLM AMC #'s 350856 thru
 350859 AND 350-864 thru
 350867.

350895 Postmarked timely

2054 - 00 - 3 1

Please press firmly / Appuyer fermement

~~AZW 2B~~

MEDICINE HAT
TIA 000

AZW
2B

1 Declared Value for Carriage Valeur déclarée pour le transport		Bill of Lading No. / N° de connaissance 7 259 218 013		Origin / Origine	Destination Code / Code de destination
2 SHIPPER (From) / EXPÉDITEUR		4 Shipment Details / Détails de l'envoi		5 Services	
Contact Name / Personne-ressource David Irwin Name/Company / Nom de l'entreprise Beyou Mining Inc Address / Adresse 305 1st St SE Medicine Hat Alberta CANADA Telephone / Téléphone (403) 581-0892		No. of Pieces / Nombre d'articles 1 Total Weight / Poids total .056 kg Dimensions in cm (L x W x H = 4000) Length / Longueur: X Width / Largeur: X Height / Hauteur: X		Volumetric Weight / Masse volumique .056 kg <input type="checkbox"/> U.S./Int'l Air / E-U/International arien <input type="checkbox"/> U.S. Deferred Delivery / E-U. Déferé le samedi Package Type / Type d'emballage <input checked="" type="checkbox"/> PUROLETTER® <input type="checkbox"/> PUROPAK® <input type="checkbox"/> Other / Autre	
3 RECEIVER (To) / DESTINATAIRE		6 Full Description of contents / Description détaillée du contenu		7 Dutiable shipments only / Envois passibles de droits de douane	
Name/Company / Nom de l'entreprise BUREAU OF LAND MANAGEMENT Address / Adresse 222 NORTH CENTRAL AVE PHOENIX ARIZONA		Documents Country of Origin / Pays de fabrication		Attach original and 2 copies of invoice / Joindre la facture originale et deux copies d'une Déclaration relative à la facture ou d'une facture commerciale Declaration of Commercial Invoice / Déclaration relative à la facture ou d'une facture commerciale Sender's Business No. / N° d'entreprise de l'expéditeur	
Name/Company / Nom de l'entreprise BUREAU OF LAND MANAGEMENT Address / Adresse 222 NORTH CENTRAL AVE PHOENIX ARIZONA Postal Code / Code postal 85004-2203 Country / Pays USA		Declared Value for Customs / Valeur déclarée - Douanes Amount / Montant Harmonized Commodity Code / Code d'assiette Type of export / Genre d'exportation <input type="checkbox"/> Permanent / Permanente <input type="checkbox"/> Temporary / Temporaire		Declaration of Commercial Invoice / Déclaration relative à la facture ou d'une facture commerciale Receiver's Business No. / N° d'entreprise de l'expéditeur Declaration of Commercial Invoice / Déclaration relative à la facture ou d'une facture commerciale Receiver's Business No. / N° d'entreprise de l'expéditeur	
Contact Name / Personne-ressource 602-417-9200		8 Sender's Authorization / Autorisation de l'expéditeur Signature / Signature Date / Date 07 08 31		CPC Use Only / A l'usage de la SCP Payment by / Paiement par <input checked="" type="checkbox"/> Bill/Account / Facture/Compte <input type="checkbox"/> Cash/Purchase / Paiement en espèces/Achat <input type="checkbox"/> Credit Card / Carte de crédit Accepted by / Accepté par David Irwin Site No. / N° de bureau 0408311100	

COPIE DU DESTINATAIRE

2 DESTINATION COPY

576212

2004 - 00 - 3 1

MEDICINE HAT
TIA 000

ENTERED IN COMPUTER


10/25/04 NCF

Extremely urgent! Très urgent!

PuroLetter®

INTERNATIONAL

Purolator®



578
2004-09-03
MEDICINE
TIA 009

ARIZONA
STATE OFFICE
PHOENIX, ARIZONA

RECEIVED
BUREAU OF
LAND MANAGEMENT
2004 SEP - 3 A 9 41

578
2004-09-03
MEDICINE
TIA 009

2004

Authorized Date 09/10/2003

Instructions to Accounts TWELVE CLAIMS ARE CLOSED. REFUND AUTHORIZED. RECEIPT #740635. MH

Login ID 1440

Entry Date 09/10/2003

Total Amount \$1,200.00

United States Department of the Interior
Bureau of Land Management
 BUSINESS & SUPPORT SVCS DIV
 222 N CENTRAL AVE
 PHOENIX, AZ 85004 -2203
 Phone: (602) 417-9200

Receipt	
No:	740635

Transaction #: 770187
Date of Transaction: 08/28/2003
CUSTOMER: BAYOU MINING C/O JOHN HILLS PO BOX 1697 CLAYTON,GA 30525

LINE #	QTY	DESCRIPTION	REMARKS	UNIT PRICE	TOTAL
1	1.00	LOCATABLE MINERALS / MINING CLAIMS-NOT NEW-UNADJUD,ONE AUTH NO. ONLY / MINING CLAIM MONEY RECEIVED (455) CASES: AMC350848/\$4800.00	MAINT 2004 (48)	- n/a -	4800.00
TOTAL:					\$4,800.00

PAYMENT INFORMATION		
1	AMOUNT: \$4,800.00	POSTMARKED: 08/26/2003
	TYPE: CHECK	RECEIVED: 08/27/2003
	CHECK NO: 1132	
	NAME: BAYOU MINING INC. C/O JOHN HILLS PO BOX 1697 CLAYTON GA 30525	

REMARKS

This receipt was generated by the automated BLM Collections and Billing System and is a paper representation of a portion of the official electronic record contained therein.

8/25/03

To:
Bureau of Land Management
Arizona State Office
222 N. Central Ave; Suite 101
Phoenix AZ 85004
Attention K.C. Nash

Dear Sir,
Enclosed are the following items:

- 1) Maintenance Fee Payment Form.
- 2) List of Bayou Mining Claims #1 - 48, BLM AMC # 350848 - 350895
- 3) Check for \$4800 = \$48 x \$100 fee payments. Check #1132

Any queries call 1 - 706 782 4125

Could you send receipt to:
Bayou Mining Inc.
c/o John V Hills
P.O. Box 1697
Clayton GA, 30525

Yours,



John V Hills
Bayou Mining Inc.

RECEIVED
BUREAU OF
LAND MANAGEMENT
2003 AUG 27 A 10:48
ARIZONA
STATE OFFICE
PHOENIX, ARIZONA

ENTERED IN COMPUTER

10/2/03 *px*

8/25/03

To:
Bureau of Land Management
Arizona State Office
222 N. Central Ave; Suite 101
Phoenix AZ 85004
Attention K.C. Nash

Dear Sir,
Enclosed are the following Items:

- 1) Maintenance Fee Payment Form.
- 2) List of Bayou Mining Claims #1 - 48, BLM AMC # 350848 - 350895
- 3) Check for \$4800 = \$48 x \$100 fee payments. Check #1132

Any queries call 1 - 706 782 4125

Could you send receipt to:
Bayou Mining Inc.
c/o John V Hills
P.O. Box 1697
Clayton GA, 30525

Yours,



John V Hills
Bayou Mining Inc.

RECEIVED
BUREAU OF
LAND MANAGEMENT
2003 AUG 27 A 10:48
ARIZONA
STATE OFFICE
PHOENIX, ARIZONA

ENTERED IN COMPUTER
10/2/03 mxl

- 1
- 2
- 3
- 4
- 5
- 6
- 7
- 8
- 9
- 10
- 11
- 12
- 13
- 14
- 15
- 16
- 17
- 18
- 19
- 20
- 21
- 22
- 23
- 24
- 25
- 26
- 27
- 28
- 29
- 30
- 31
- 32
- 33
- 34
- 35
- 36
- 37
- 38
- 39
- 40
- 41
- 42
- 43
- 44
- 45
- 46
- 47
- 48

- 350848
- 350849
- 350850
- 350851
- 350852
- 350853
- 350854
- 350855
- 350856
- 350857
- 350858
- ~~350859~~
- 350860
- 350861
- 350862
- 350863
- ~~350864~~
- ~~350865~~
- ~~350866~~
- ~~350867~~
- 350868
- 350869
- 350870
- 350871
- 350872
- 350873
- 350874
- 350875
- ~~350876~~
- ~~350877~~
- 350878
- ~~350879~~
- 350880
- 350881
- 350882
- 350883
- 350884
- 350885
- 350886
- 350887
- 350888
- 350889
- 350890
- 350891
- 350892
- 350893
- 350894
- 350895

ref
 ref
 ref
 ref
 ref
 "b
 "
 "

RECEIVED
 BUREAU OF
 LAND MANAGEMENT

2003 AUG 27 A 10:48

ARIZONA
 PHOENIX, ARIZONA

ENTERED IN COMPUTER

10/2/03 MN

MAINTENANCE FEE PAYMENT *Sept. 01, 2003*

\$100.00 MAINTENANCE FEE PAYMENT DUE ON OR BEFORE AUGUST 31, 19__
IN LIEU OF ASSESSMENT WORK FOR THE UPCOMING ASSESSMENT
YEAR BEGINNING SEPTEMBER 1 OF THE YEAR NOTED ABOVE.

BUREAU OF LAND MANAGEMENT
 ARIZONA STATE OFFICE
 222 NORTH CENTRAL AVENUE
 PHOENIX, AZ 85004-2003

LK 1132

COUNT: 48 \$ 4800 INT: 0
FOR OFFICIAL USE ONLY

THE CLAIMS ARE SITUATED IN MOHAVE COUNTY, ARIZONA.

BLM SERIAL NUMBERS _____ NAMES OF CLAIMS OR SITES _____
 A MC 350848 THRU A MC 350895 BAYOU MINING CLAIM #1 THRU #48
 COUNTY BOOK DOCKET _____, PAGE(S) OR FEE NO(S) _____
 A MC _____ THRU A MC _____
 COUNTY BOOK/DOCKET _____, PAGE(S) OR FEE NO(S) _____

(OR) IF NOT CONSECUTIVE NUMBERS LIST SEPARATELY BELOW:

BLM SERIAL NUMBERS	NAME OF CLAIMS/SITES	COUNTY BOOK/DOCKET & PAGE OR FEE NUMBER
A MC _____	_____	_____
A MC _____	_____	_____
A MC _____	_____	_____
A MC _____	_____	_____
A MC _____	_____	_____
A MC _____	_____	_____
A MC _____	_____	_____
A MC _____	_____	_____
A MC _____	_____	_____
A MC _____	_____	_____
A MC _____	_____	_____
A MC _____	_____	_____
A MC _____	_____	_____
A MC _____	_____	_____
A MC _____	_____	_____

2003 AUG 27 A 10:48
 ARIZONA STATE OFFICE
 PHOENIX, ARIZONA

RECEIVED
 BUREAU OF
 LAND MANAGEMENT

CLAIMANT'S NAME: BAYOU MINING INC.
 ADDRESS: 1758 BROADWAY CITY: NEW HYDE PARK STATE: NY
 CHECK HERE IF THIS IS A CHANGE OF ADDRESS PHONE: (516) 352 3937 ZIP: 11040

SIGNATURE: *J. Mills*
 TO RECORD WITH THE COUNTY, ONE CLAIMANT OR THE AGENT MUST SIGN

TIME STAMP

LIST ALL ADDITIONAL OWNERS ON REVERSE SIDE OF THIS FORM

FOR OFFICIAL USE ONLY

ENTERED INTO COMPUTER: 10/2/03 *MMH* *MMH*
 DATE INITIALS VERIFIED

**United States Department of the Interior
Bureau of Land Management**

BUSINESS & SUPPORT SVCS DIV
222 N CENTRAL AVE
PHOENIX, AZ 85004 -2203
Phone: (602) 417-9200

Receipt	
No:	740635

Transaction #: 770187
Date of Transaction: 08/28/2003

CUSTOMER:	BAYOU MINING C/O JOHN HILLS PO BOX 1697 CLAYTON,GA 30525
------------------	---

LINE #	QTY	DESCRIPTION	REMARKS	UNIT PRICE	TOTAL
1	1.00	LOCATABLE MINERALS / MINING CLAIMS-NOT NEW-UNADJUD,ONE AUTH NO. ONLY / MINING CLAIM MONEY RECEIVED (455) CASES: AMC350848/\$4800.00	MAINT 2004 (48)	- n/a -	4800.00
TOTAL:					\$4,800.00

PAYMENT INFORMATION																	
1	<table border="1"> <tr> <td>AMOUNT:</td> <td>\$4,800.00</td> <td>POSTMARKED:</td> <td>08/26/2003</td> </tr> <tr> <td>TYPE:</td> <td>CHECK</td> <td>RECEIVED:</td> <td>08/27/2003</td> </tr> <tr> <td>CHECK NO:</td> <td>1132</td> <td></td> <td></td> </tr> <tr> <td>NAME:</td> <td colspan="3">BAYOU MINING INC. C/O JOHN HILLS PO BOX 1697 CLAYTON GA 30525</td> </tr> </table>	AMOUNT:	\$4,800.00	POSTMARKED:	08/26/2003	TYPE:	CHECK	RECEIVED:	08/27/2003	CHECK NO:	1132			NAME:	BAYOU MINING INC. C/O JOHN HILLS PO BOX 1697 CLAYTON GA 30525		
AMOUNT:	\$4,800.00	POSTMARKED:	08/26/2003														
TYPE:	CHECK	RECEIVED:	08/27/2003														
CHECK NO:	1132																
NAME:	BAYOU MINING INC. C/O JOHN HILLS PO BOX 1697 CLAYTON GA 30525																

REMARKS

This receipt was generated by the automated BLM Collections and Billing System and is a paper representation of a portion of the official electronic record contained therein.

ATTN: Mary

Authorized Date 09/09/2003

Instructions to Accounts RECEIPT #746845. CLOSED CLAIMS. AMC 350857 ET AL. REFUND
AUTHORIZED. MH

Login ID 1440

Entry Date 09/09/2003

Total Amount \$1,200.00

AMC 350848

United States Department of the Interior
Bureau of Land Management
 BUSINESS & SUPPORT SVCS DIV
 222 N CENTRAL AVE
 PHOENIX, AZ 85004 -2203
 Phone: (602) 417-9200

Receipt

No: 746845

Transaction #: 776481**Date of Transaction:** 09/05/2003

CUSTOMER: BAYOU MINING
 1758 BROADWAY
 NEW HYDE PARK, NY 11040

LINE #	QTY	DESCRIPTION	REMARKS	UNIT PRICE	TOTAL
1	12.00	LOCATABLE MINERALS / MINING CLAIMS-EARNED & ADJUD-TRANSFERS ONLY / MAINTENANCE FEE \$100 (1993) CASES: AMC350856/\$100.00, AMC350857/\$100.00, AMC350858/\$100.00, AMC350859/\$100.00, AMC350864/\$100.00, AMC350865/\$100.00, AMC350866/\$100.00, AMC350867/\$100.00, AMC350876/\$100.00, AMC350877/\$100.00, AMC350878/\$100.00, AMC350879/\$100.00		- n/a -	1200.00
TOTAL:					\$1,200.00

PAYMENT INFORMATION

1	AMOUNT: \$1,200.00	POSTMARKED: N/A
	TYPE: CASH	RECEIVED: 08/24/1999
	NAME: BAYOU MINING 1758 BROADWAY NEW HYDE PARK NY 11040	

REMARKS

HISTORICAL RECEIPT GENERATED FOR REFUND PURPOSES 1999

This receipt was generated by the automated BLM Collections and Billing System and is a paper representation of a portion of the official electronic record contained therein.

Authorized Date 08/28/2003

Instructions to Accounts AMC350856-350859, 350864-350867, 350876-350879 CLOSED CLAIMS.
REFUND AUTHORIZED. RECEIPT #548891

Login ID 1440

Entry Date 08/28/2003

Total Amount \$1,200.00

2003

United States Department of the Interior
Bureau of Land Management
 BUSINESS & SUPPORT SVCS DIV
 222 N CENTRAL AVE
 PHOENIX, AZ 85004 -2203
 Phone: (602) 417-9200

Receipt	
No:	548891

Transaction #: 573607	
Date of Transaction: 08/27/2002	
CUSTOMER:	BAYOU MNG INC 707 E BEALE KINGMAN, AZ 86401

LINE #	QTY	DESCRIPTION	REMARKS	UNIT PRICE	TOTAL
1	1.00	LOCATABLE MINERALS / MINING CLAIMS-NOT NEW-UNADJUD, ONE AUTH NO. ONLY / MINING CLAIM MONEY RECEIVED (455) CASES: AMC350484/\$4800.00	MAINT 2003 (48)	- n/a -	4800.00
TOTAL:					\$4,800.00

PAYMENT INFORMATION					
1	AMOUNT:	\$4,800.00	POSTMARKED:	N/A	
	TYPE:	CHECK	RECEIVED:	08/27/2002	
	CHECK NO:	1042			
	NAME:	BAYOU MNG INC 707 E BEALE KINGMAN AZ 86401			

REMARKS

This receipt was generated by the automated BLM Collections and Billing System and is a paper representation of a portion of the official electronic record contained therein.

Receipt No. 54 8891

LEAD FILE #'S _____

Trans No. 573607

AMC 350848

AMC Number	Code	Amount
350848- 350895 49	482	4800
TOTAL:		\$ 4800

AMC Number	Code	Amount
TOTAL:		\$

Date of Doc _____

Date Entered: 10/2/02 MAN

Date of Rec't _____

Date Verified: 10/11/02

Amount Rec'd 4800

Sent to Accts: 10/11/02

Amount Earned 4800

Date Earned: _____

- 480 POL
- 481 NOI
- 482 MAINT
- 396 TRANS
- 635 AMEND

NOTES:

Bayou Mining Claim #

BLM AMC #

1	350848
2	350849
3	350850
4	350851
5	350852
6	350853
7	350854
8	350855
9	350856
10	350857
11	350858
12	350859
13	350860
14	350861
15	350862
16	350863
17	350864
18	350865
19	350866
20	350867
21	350868
22	350869
23	350870
24	350871
25	350872
26	350873
27	350874
28	350875
29	350776
30	350877
31	350878
32	350879
33	350880
34	350881
35	350882
36	350883
37	350884
38	350885
39	350886
40	350887
41	350888
42	350889
43	350890
44	350891
45	350892
46	350893
47	350894
48	350895

PHOENIX, ARIZONA

2002 AUG 21 A 9 57

RECEIVED
B.L.M. AZ STATE OFFICE

ENTERED IN COMPUTER
10/2/02 mx

MAINTENANCE FEE PAYMENT Sept. 01, 2002

\$100.00 MAINTENANCE FEE PAYMENT DUE ON OR BEFORE ~~AUGUST 31, 19~~ _____
 IN LIEU OF ASSESSMENT WORK FOR THE UPCOMING ASSESSMENT
 YEAR BEGINNING SEPTEMBER 1 OF THE YEAR NOTED ABOVE.

BUREAU OF LAND MANAGEMENT
 ARIZONA STATE OFFICE
 222 NORTH CENTRAL AVENUE
 PHOENIX, AZ 85004-2003

COUNT: 48 \$ 4,800.00 INT: 62
 FOR OFFICIAL USE ONLY

THE CLAIMS ARE SITUATED IN MOHAVE COUNTY, ARIZONA.

BLM SERIAL NUMBERS NAMES OF CLAIMS OR SITES
 A MC 350 848 THRU A MC 350 895 Bayou Mining Inc. #1-48
 COUNTY BOOK/DOCKET _____, PAGE(S) OR FEE NO(S) _____
 A MC _____ THRU A MC _____
 COUNTY BOOK/DOCKET _____, PAGE(S) OR FEE NO(S) _____

(OR) IF NOT CONSECUTIVE NUMBERS LIST SEPARATELY BELOW:

BLM SERIAL NUMBERS	NAME OF CLAIMS/SITES	COUNTY BOOK/DOCKET & PAGE OR FEE NUMBER
A MC _____	_____	_____
A MC _____	_____	_____
A MC _____	_____	_____
A MC _____	_____	_____
A MC _____	_____	_____
A MC _____	_____	_____
A MC _____	_____	_____
A MC _____	_____	_____
A MC _____	_____	_____
A MC _____	_____	_____
A MC _____	_____	_____
A MC _____	_____	_____
A MC _____	_____	_____
A MC _____	_____	_____

CLAIMANT'S NAME: Bayou Mining Inc.
 ADDRESS: 707 E Beale CITY: KINGMAN STATE: AZ

CHECK HERE IF THIS IS A CHANGE OF ADDRESS PHONE: 928 692-0193 ZIP: 86401
 PHOENIX, ARIZONA

SIGNATURE: [Signature]
 TO RECORD WITH THE COUNTY, ONE CLAIMANT OR THE AGENT MUST SIGN

TIME STAMP
 2002 AUG 27 4 45 P
 RECEIVED
 B.L.M. AZ STATE OFFICE

LIST ALL ADDITIONAL OWNERS ON REVERSE SIDE OF THIS FORM
 FOR OFFICIAL USE ONLY
 ENTERED INTO COMPUTER: 10/2/02 [Initials]
 DATE INITIALS VERIFIED

United States Department of the Interior
Bureau of Land Management
 BUSINESS & SUPPORT SVCS DIV
 222 N CENTRAL AVE
 PHOENIX, AZ 85004 -2203
 Phone: (602) 417-9200

Receipt	
No:	548891

Transaction #: 573607
Date of Transaction: 08/27/2002
CUSTOMER: BAYOU MNG INC 707 E BEALE KINGMAN, AZ 86401

LINE #	QTY	DESCRIPTION	REMARKS	UNIT PRICE	TOTAL
1	1.00	LOCATABLE MINERALS / MINING CLAIMS-NOT NEW-UNADJUD, ONE AUTH NO. ONLY / MINING CLAIM MONEY RECEIVED (455) CASES: AMC350484/\$4800.00	MAINT 2003 (48)	- n/a -	4800.00
TOTAL:					\$4,800.00

PAYMENT INFORMATION					
1	AMOUNT:	\$4,800.00	POSTMARKED:	N/A	
	TYPE:	CHECK	RECEIVED:	08/27/2002	
	CHECK NO:	1042			
	NAME:	BAYOU MNG INC 707 E BEALE KINGMAN AZ 86401			

REMARKS

This receipt was generated by the automated BLM Collections and Billing System and is a paper representation of a portion of the official electronic record contained therein.

2002

Authorized Date 08/28/2003

Instructions to AMC350856-350859,350864-350867,350876-350879 **CLOSED CLAIMS.**

Accounts REFUND AUTHORIZED. RECEIPT #365050

Login ID 1440

Entry Date 08/28/2003

Total Amount \$1,200.00

United States Department of the Interior
Bureau of Land Management
 BUSINESS & SUPPORT SVCS DIV
 222 N CENTRAL AVE
 PHOENIX, AZ 85004 -2203
 Phone: (602) 417-9200

Receipt	
No:	365050

Transaction #: 383659
 Date of Transaction: 08/25/2001

CUSTOMER: J HILLS
 C/O BAYOU MINING
 PO BOX 1697
 CLAYTON, GA 30525

LINE #	QTY	COMMODITY / SUBJECT / ACTION / PRODUCT	REMARKS	UNIT PRICE	TOTAL
1	1.00	LOCATABLE MINERALS / MINING CLAIMS-NOT NEW-UNADJUD, ONE AUTH NO. ONLY / MINING CLAIM MONEY RECEIVED (455)	MAINT 2002 (48)	- n/a -	\$4,800.00
TOTAL:					\$4,800.00

PAYMENT INFORMATION		
1	AMOUNT: \$4,800.00	POSTMARKED: 08/23/2001
	TYPE: CHECK	RECEIVED: 08/24/2001
	CHECK NO: 1074	
	NAME: HILLS, JOHN PO BOX 1697 CLAYTON GA 30525	

REMARKS

PHONE: SEE DOC

CASE SERIAL NUMBER INFORMATION		
TRNS #	LINE #	CASES
383659	1	AMC350848/\$4800.00

This receipt was generated by the automated BLM Collections and Billings System and is a paper representation of a portion of the official electronic record contained therein.

Receipt No. 365050

LEAD FILE #'S _____

Trans No. 383659

AMC350848

AMC Number	Code	Amount
350848-350895	482	\$4800 ⁰⁰
TOTAL:		\$4800 ⁰⁰

AMC Number	Code	Amount
TOTAL:		\$

Date of Doc _____

Date Entered: 10/24/2001 Fwz

Date of Rec't _____

Date Verified: _____

Amount Rec'd \$4800.00

Sent to Accts: _____

Amount Earned \$4800.00

Date Earned: _____

- 480 POL
- 481 NOI
- 482 MAINT
- 396 TRANS
- 635 AMEND

NOTES:

MAINTENANCE FEE PAYMENT Sept. 01, 20

\$100.00 MAINTENANCE FEE PAYMENT DUE ON OR BEFORE ~~AUGUST 31, 19~~
 IN LIEU OF ASSESSMENT WORK FOR THE UPCOMING ASSESSMENT
 YEAR BEGINNING SEPTEMBER 1 OF THE YEAR NOTED ABOVE.

BUREAU OF LAND MANAGEMENT
 ARIZONA STATE OFFICE
 222 NORTH CENTRAL AVENUE
 PHOENIX, AZ 85004-2003

COUNT: 48 \$ 4800 INT: ✓
 FOR OFFICIAL USE ONLY

THE CLAIMS ARE SITUATED IN MOHAVE COUNTY, ARIZONA.

BLM SERIAL NUMBERS NAMES OF CLAIMS OR SITES

A MC _____ THRU A MC _____
 COUNTY BOOK/DOCKET _____, PAGE(S) OR FEE NO(S) _____

A MC 350848 THRU A MC 350895 BAYOU MINING CLAIM #1 THRU #48
 COUNTY BOOK/DOCKET _____, PAGE(S) OR FEE NO(S) _____

(OR) IF NOT CONSECUTIVE NUMBERS LIST SEPARATELY BELOW:

BLM SERIAL NUMBERS	NAME OF CLAIMS/SITES	COUNTY BOOK/DOCKET & PAGE OR FEE NUMBER
A MC _____	_____	_____
A MC _____	_____	_____
A MC _____	_____	_____
A MC _____	_____	_____
A MC _____	_____	_____
A MC _____	_____	_____
A MC _____	_____	_____
A MC _____	_____	_____
A MC _____	_____	_____
A MC _____	_____	_____
A MC _____	_____	_____
A MC _____	_____	_____

CLAIMANT'S NAME: BAYOU MINING INC.

ADDRESS: 707 E BEALE CITY: KINGMAN STATE: AZ

CHECK HERE IF THIS IS A CHANGE OF ADDRESS PHONE: 520 692 6972 ZIP: 86401

SIGNATURE: [Signature]
 TO RECORD WITH THE COUNTY, ONE CLAIMANT OR THE AGENT MUST SIGN

LIST ALL ADDITIONAL OWNERS ON REVERSE SIDE OF THIS FORM

FOR OFFICIAL USE ONLY
 ENTERED INTO COMPUTER: 10/24/2001 [Initials]
 DATE INITIALS VERIFIED

RECEIVED
 BUREAU OF LAND MANAGEMENT
 2001 AUG 24 A 10:5
 ARIZONA STATE OFFICE
 PHOENIX, ARIZONA
 TIME STAMP

8/23/01

To:
Bureau of Land Management
Arizona State Office
222 N. Central Ave., Suite 101
Phoenix AZ
Attention K.C. Nash


Dear Sir,
Enclosed are the following items:

- 1) Maintenance Fee payment Form.
- 2) List of Bayou Mining Claim # 1 - 48 , BLM AMC # 350848 - 350895
- 3) Check for \$4800 to cover 48 x \$100 fee payments

Any queries call 706 782 4125

Could you send receipt to:
Bayou Mining Inc.
c/o John V Hills
P.O. Box 1697
Clayton Ga, 30525

Yours,



John V Hills
Bayou Mining Inc.

ARIZONA
STATE OFFICE
PHOENIX, ARIZONA

2001 AUG 24 A 10:54

RECEIVED
BUREAU OF
LAND MANAGEMENT

Bayou Minn  #

BLM AMC #

1	350848
2	350849
3	350850
4	350851
5	350852
6	350853
7	350854
8	350855
9	350856
10	350857
11	350858
12	350859
13	350860
14	350861
15	350862
16	350863
17	350864
18	350865
19	350866
20	350867
21	350868
22	350869
23	350870
24	350871
25	350872
26	350873
27	350874
28	350875
29	350776
30	350877
31	350878
32	350879
33	350880
34	350881
35	350882
36	350883
37	350884
38	350885
39	350886
40	350887
41	350888
42	350889
43	350890
44	350891
45	350892
46	350893
47	350894
48	350895

ARIZONA
STATE OFFICE
PHOENIX, ARIZONA

2001 AUG 24 A 10:54

RECEIVED
BUREAU OF
LAND MANAGEMENT

48-C

**United States Department of the Interior
Bureau of Land Management**
BUSINESS & SUPPORT SVCS DIV
222 N CENTRAL AVE
PHOENIX, AZ 85004 -2203
Phone: (602) 417-9200

Receipt	
No:	365050

Transaction #: 383659					
Date of Transaction: 08/25/2001					
CUSTOMER: J HILLS C/O BAYOU MINING PO BOX 1697 CLAYTON,GA 30525					
LINE #	QTY	COMMODITY / SUBJECT / ACTION / PRODUCT	REMARKS	UNIT PRICE	TOTAL
1	1.00	LOCATABLE MINERALS / MINING CLAIMS-NOT NEW-UNADJUD,ONE AUTH NO. ONLY / MINING CLAIM MONEY RECEIVED (455)	MAINT 2002 (48)	- n/a -	\$4,800.00
TOTAL:					\$4,800.00

PAYMENT INFORMATION			
1	AMOUNT:	\$4,800.00	POSTMARKED: 08/23/2001
	TYPE:	CHECK	RECEIVED: 08/24/2001
	CHECK NO:	1074	
	NAME:	HILLS, JOHN PO BOX 1697 CLAYTON GA 30525	

REMARKS
PHONE: SEE DOC

CASE SERIAL NUMBER INFORMATION		
TRNS #	LINE #	CASES
383659	1	AMC350848/\$4800.00

This receipt was generated by the automated BLM Collections and Billings System and is a paper representation of a portion of the official electronic record contained therein.

Authorized Date 09/11/2003

2001

Instructions to Accounts 12 CLOSED CLAIMS. REFUND AUTHORIZED. RECEIPT #177383

Login ID 1440

Entry Date 09/11/2003

Total Amount \$1,200.00

Courtney requested second refund authorization. Incorrect address used on first receipt -

**United States Department of the Interior
Bureau of Land Management**

BUSINESS & SUPPORT SVCS DIV
222 N CENTRAL AVE
PHOENIX, AZ 85004 -2203
Phone: (602) 417-9200

Receipt	
No:	177383

Transaction #: 190648
Date of Transaction: 08/28/2000

LINE #	QTY	DESCRIPTION	REMARKS	UNIT PRICE	TOTAL
1	2.00	LOCATABLE MINERALS / MINING CLAIMS-NOT NEW-UNADJUD, ONE AUTH NO. ONLY / MINING CLAIM MONEY RECEIVED (455) CASES: AMC350848/\$2400.00, AMC350895/\$2400.00	MAINT 2001 (48)	- n/a -	4800.00
TOTAL:					\$4,800.00

PAYMENT INFORMATION			
1	AMOUNT:	\$4,800.00	POSTMARKED: N/A
	TYPE:	CHECK	RECEIVED: 08/28/2000
	CHECK NO:	752488025	
	NAME:	BAYOU MINING INC HAWKINS, GLENN 707 E BEALE KINGMAN AZ 86401	

REMARKS

This receipt was generated by the automated BLM Collections and Billing System and is a paper representation of a portion of the official electronic record contained therein.

Authorized Date 08/28/2003

Instructions to 350856-350859,350864-350867, 350876,350879 CLOSED CLAIMS.
Accounts REFUND AUTHORIZED. RECEIPT #177383. REFUND TO R. CANTONE,
BAYOU MINING, 1758 BROADWAY, NEW HYDE PARK, NY 11040

Login ID 1440

Entry Date 08/28/2003

Total Amount \$1,200.00

United States Department of the Interior
Bureau of Land Management
 BUSINESS & SUPPORT SVCS DIV
 222 N CENTRAL AVE
 PHOENIX, AZ 85004 -2203
 Phone: (602) 417-9200

Receipt	
No:	177383

Transaction #: 190648
Date of Transaction: 08/28/2000

LINE #	QTY	COMMODITY / SUBJECT / ACTION / PRODUCT	REMARKS	UNIT PRICE	TOTAL
1	2	LOCATABLE MINERALS / MINING CLAIMS-ACCOUNTS/UNADJUDICATED / MINING CLAIM MONEY RECEIVED (455)	MAINT 2001 (48)	- n/a -	\$4,800.00
TOTAL:					\$4,800.00

PAYMENT INFORMATION			
1	AMOUNT:	\$4,800.00	POSTMARKED: N/A
	TYPE:	CHECK	RECEIVED: 08/28/2000
	CHECK NO:	752488025	
	NAME:	BAYOU MINING INC HAWKINS, GLENN 707 E BEALE KINGMAN AZ 86401	

REMARKS

CASE SERIAL NUMBER INFORMATION		
TRNS #	LINE #	CASES
190648	1	AMC350848, AMC350895

This receipt was generated by the automated BLM Collections and Billings System and is a paper representation of a portion of the official electronic record contained therein.

Receipt #: 177383

Lead #: 350848

Amount Received: 4800.⁰⁰

Date: 8-28-00

Transaction #: 190648

AMC #	Code	\$\$\$\$\$
350848-350895	482	4800.

AMC #	Code	\$\$\$\$\$

Total: 4800.

- 480---POL-----\$5
- 481---NOI-----\$5
- 482---Maint.---\$100
- 396---Trf.-----\$5
- 635---Amd.-----\$5
- 379---Refund

Entered: [Signature] 8-29-00
Date

Verified: [Signature] 01 SEP 2000
Date

Sent to Accounts: [Signature] 01 SEP 2000
Date

Earned by Accounts: _____
Date

MAINTENANCE FEE PAYMENT Sept. 01, 2000

\$100.00 MAINTENANCE FEE PAYMENT DUE ON OR BEFORE AUGUST 31, 19
 IN LIEU OF ASSESSMENT WORK FOR THE UPCOMING ASSESSMENT
 YEAR BEGINNING SEPTEMBER 1 OF THE YEAR NOTED ABOVE.

BUREAU OF LAND MANAGEMENT
 ARIZONA STATE OFFICE
 222 NORTH CENTRAL AVENUE
 PHOENIX, AZ 85004-2003

COUNT: 496 \$ 4,900 INT: PR
 FOR OFFICIAL USE ONLY

THE CLAIMS ARE SITUATED IN MOHAVE COUNTY, ARIZONA.

BLM SERIAL NUMBERS	NAMES OF CLAIMS OR SITES
A MC <u>350848</u> THRU A MC <u>350895</u> COUNTY BOOK/DOCKET _____, PAGE(S) OR FEE NO(S) _____	<u>Bayou Mining Inc #1 thru 48</u>
A MC _____ THRU A MC _____ COUNTY BOOK/DOCKET _____, PAGE(S) OR FEE NO(S) _____	

(OR) IF NOT CONSECUTIVE NUMBERS LIST SEPARATELY BELOW:

BLM SERIAL NUMBERS	NAME OF CLAIMS/SITES	COUNTY BOOK/DOCKET & PAGE OR FEE NUMBER
A MC _____	_____	_____
A MC _____	_____	_____
A MC _____	_____	_____
A MC _____	_____	_____
A MC _____	_____	_____
A MC _____	_____	_____
A MC _____	_____	_____
A MC _____	_____	_____
A MC _____	_____	_____
A MC _____	_____	_____
A MC _____	_____	_____
A MC _____	_____	_____
A MC _____	_____	_____

CLAIMANT'S NAME: Bayou Mining Inc -
 ADDRESS: 707 E. Beale CITY: KINGMAN STATE: AZ

CHECK HERE IF THIS IS A CHANGE OF ADDRESS PHONE: (520) 692-6972 ZIP: 86401

SIGNATURE: [Signature]
 TO RECORD WITH THE COUNTY, ONE CLAIMANT OR THE AGENT MUST SIGN

LIST ALL ADDITIONAL OWNERS ON REVERSE SIDE OF THIS FORM

FOR OFFICIAL USE ONLY

ENTERED INTO COMPUTER: 8.29.00 [Signature] 01 SEP 2000
 DATE INITIALS VERIFIED

TIME STAMP
 2000 AUG 28 A 9:32
 B.L.M. AZ STATE OFFICE
 RECEIVED

United States Department of the Interior
Bureau of Land Management
 BUSINESS & SUPPORT SVCS DIV
 222 N CENTRAL AVE
 PHOENIX, AZ 85004 -2203
 Phone: (602) 417-9200

Receipt	
No:	177383

Transaction #: 190648
Date of Transaction: 08/28/2000

LINE #	QTY	COMMODITY / SUBJECT / ACTION / PRODUCT	REMARKS	UNIT PRICE	TOTAL
1	2	LOCATABLE MINERALS / MINING CLAIMS-ACCOUNTS/UNADJUDICATED / MINING CLAIM MONEY RECEIVED (455)	MAINT 2001 (48)	- n/a -	\$4,800.00
TOTAL:					\$4,800.00

PAYMENT INFORMATION			
1	AMOUNT:	\$4,800.00	POSTMARKED: N/A
	TYPE:	CHECK	RECEIVED: 08/28/2000
	CHECK NO:	752488025	
	NAME:	BAYOU MINING INC HAWKINS, GLENN 707 E BEALE KINGMAN AZ 86401	

REMARKS

CASE SERIAL NUMBER INFORMATION		
TRNS #	LINE #	CASES
190648	1	AMC350848, AMC350895

This receipt was generated by the automated BLM Collections and Billings System and is a paper representation of a portion of the official electronic record contained therein.

Authorized Date 09/09/2003

Instructions to Accounts RECEIPT #746845. CLOSED CLAIMS. AMC 350857 ET AL. REFUND
AUTHORIZED. MH

Login ID 1440

Entry Date 09/09/2003

Total Amount \$1,200.00

United States Department of the Interior
Bureau of Land Management
 BUSINESS & SUPPORT SVCS DIV
 222 N CENTRAL AVE
 PHOENIX, AZ 85004 -2203
 Phone: (602) 417-9200

Receipt

No: 746845

Transaction #: 776481

Date of Transaction: 09/05/2003

CUSTOMER: BAYOU MINING
 1758 BROADWAY
 NEW HYDE PARK, NY 11040

LINE #	QTY	DESCRIPTION	REMARKS	UNIT PRICE	TOTAL
1	12.00	LOCATABLE MINERALS / MINING CLAIMS-EARNED & ADJUD-TRANSFERS ONLY / MAINTENANCE FEE \$100 (1993) CASES: AMC350856/\$100.00, AMC350857/\$100.00, AMC350858/\$100.00, AMC350859/\$100.00, AMC350864/\$100.00, AMC350865/\$100.00, AMC350866/\$100.00, AMC350867/\$100.00, AMC350876/\$100.00, AMC350877/\$100.00, AMC350878/\$100.00, AMC350879/\$100.00		- n/a -	1200.00
TOTAL:					\$1,200.00

PAYMENT INFORMATION

1	AMOUNT: \$1,200.00	POSTMARKED: N/A
	TYPE: CASH	RECEIVED: 08/24/1999
	NAME: BAYOU MINING 1758 BROADWAY NEW HYDE PARK NY 11040	

REMARKS

HISTORICAL RECEIPT GENERATED FOR REFUND PURPOSES 1999

This receipt was generated by the automated BLM Collections and Billing System and is a paper representation of a portion of the official electronic record contained therein.

UNITED STATES
DEPARTMENT OF THE INTERIOR
BUREAU OF LAND MANAGEMENT

2000

RECEIPT AND ACCOUNTING ADVICE

NO. 2296328
08/24/99

CD/AZ

Subject: CLAIM MAINTENANCE FEE 2000 2 59 13 4,800.00

Applicant:
BAYOU MINING INC
707 E BEALE
KINGMAN AZ 86401

CK 311384339

Remitter:

Assignor:

LEASE MANAGEMENT DATA NEW UPDATE PAYMENT

ORIGINAL SERIAL NO.	ASG.	TYPE	ST.	CTY.	FUND SYMBOL	ACRES/UNITS	RATE
AMD 350848 ET AL	(48)						

AMOUNT	ANV. DATE	EXP. DATE	BILL CYC.	S/C	DISTRICT	NEXT BILL	MISC. DATA	U of M	ACTUAL UNITS

ASSIGNMENT SERIAL NO.	ASG.	TYPE	ST.	CTY.	FUND SYMBOL	ACRES/UNITS	RATE

AMOUNT	ANV. DATE	EXP. DATE	BILL CYC.	S/C	DISTRICT	NEXT BILL	MISC. DATA	U of M	ACTUAL UNITS

APPLY REMITTANCE			
ACTION	FUND SYMBOL	CTY.	AMOUNT
FILING FEE			
RENTAL			
UNEARNED			
REFUND			
TOTAL			
AMOUNT DUE			

Remarks:
1200.00 to be refunded

BY: _____ DATE: _____

- Lease in Escrow?
- KGS? Of Interest?
- Auto Escalates? Operating Rights?
- Auto Renew? Operator
- Bond Filed?

FOR MMS USE ONLY		
BILLEE	NUMBER	FOREST REFUGE
OCS SECTION	CODE	

UNITED STATES
DEPARTMENT OF THE INTERIOR
BUREAU OF LAND MANAGEMENT

RECEIPT AND ACCOUNTING ADVICE

NO. 22301

Subject:

Applicant:

Remitter:

Assignor:

LEASE MANAGEMENT DATA NEW UPDATE PAYMENT

ORIGINAL SERIAL NO.	ASG.	TYPE	ST.	CTY.	FUND SYMBOL	ACRES/UNITS	RATE

AMOUNT	ANV. DATE	EXP. DATE	BILL CYC.	S/C	DISTRICT	NEXT BILL	MISC. DATA	U of M	ACTUAL UNITS

ASSIGNMENT SERIAL NO.	ASG.	TYPE	ST.	CTY.	FUND SYMBOL	ACRES/UNITS	RATE

AMOUNT	ANV. DATE	EXP. DATE	BILL CYC.	S/C	DISTRICT	NEXT BILL	MISC. DATA	U of M	ACTUAL UNITS

APPLY REMITTANCE

ACTION	FUND SYMBOL	CTY.	AMOUNT
FILING FEE			
RENTAL			
UNEARNED			
REFUND			
TOTAL			
AMOUNT DUE			

Remarks:

BY: _____ DATE: _____

Lease in Escrow?
 KGS?
 Auto Escalates?
 Auto Renew?

Of Interest?
 Operating Rights?
 Operator
 Bond Filed?

FOR MMS USE ONLY

BILLEE NUMBER	FOREST REFUGE
OCS SECTION CODE	

Bayou Mining Claims

BLM AMC #

1	350848
2	350849
3	350850
4	350851
5	350852
6	350853
7	350854
8	350855
9	350856
10	350857
11	350858
12	350859
13	350860
14	350861
15	350862
16	350863
17	350864
18	350865
19	350866
20	350867
21	350868
22	350869
23	350870
24	350871
25	350872
26	350873
27	350874
28	350875
29	350776 350874
30	350877
31	350878
32	350879
33	350880
34	350881
35	350882
36	350883
37	350884
38	350885
39	350886
40	350887
41	350888
42	350889
43	350890
44	350891
45	350892
46	350893
47	350894
48	350895

please use correct #s/N

PHOENIX, ARIZONA

1999 AUG 24 P 3:50

RECEIVED
BLM, AZ STATE OFFICE

1999

Authorized Date 09/09/2003

Instructions to Accounts RECEIPT 746829. CLAIMS DECLARED NULL & VOID. AMC 350856 ET
AL. REFUND AUTHORIZED. MH

Login ID 1440

Entry Date 09/09/2003

Total Amount \$1,500.00

United States Department of the Interior
Bureau of Land Management
 BUSINESS & SUPPORT SVCS DIV
 222 N CENTRAL AVE
 PHOENIX, AZ 85004 -2203
 Phone: (602) 417-9200

Receipt

No: 746829

Transaction #: 776465

Date of Transaction: 09/05/2003

CUSTOMER: BAYOU MINING
 1758 BROADWAY
 NEW HYDE PARK, NY 11040

LINE #	QTY	DESCRIPTION	REMARKS	UNIT PRICE	TOTAL
1	12.00	LOCATABLE MINERALS / MINING CLAIMS-EARNED & ADJUD-TRANSFERS ONLY / LOCATION FEE \$25 (1993) CASES: AMC350856/\$25.00, AMC350857/\$25.00, AMC350858/\$25.00, AMC350859/\$25.00, AMC350864/\$25.00, AMC350865/\$25.00, AMC350866/\$25.00, AMC350867/\$25.00, AMC350876/\$25.00, AMC350877/\$25.00, AMC350878/\$25.00, AMC350879/\$25.00		- n/a -	300.00
2	12.00	LOCATABLE MINERALS / MINING CLAIMS-EARNED & ADJUD-TRANSFERS ONLY / MAINTENANCE FEE \$100 (1993) CASES: AMC350856/\$100.00, AMC350857/\$100.00, AMC350858/\$100.00, AMC350859/\$100.00, AMC350864/\$100.00, AMC350865/\$100.00, AMC350866/\$100.00, AMC350867/\$100.00, AMC350876/\$100.00, AMC350877/\$100.00, AMC350878/\$100.00, AMC350879/\$100.00		- n/a -	1200.00
				TOTAL:	\$1,500.00

PAYMENT INFORMATION

1	AMOUNT: \$1,500.00	POSTMARKED: N/A
	TYPE: CASH	RECEIVED: 09/05/2003
	NAME: BAYOU MINING 1758 BROADWAY NEW HYDE PARK NY 11040	

UNITED STATES
DEPARTMENT OF THE INTERIOR
BUREAU OF LAND MANAGEMENT

RECEIPT AND ACCOUNTING ADVICE

NO. 2443718 07

CD/AZ 11/20/98

Subject: LOCATION & SERVICE FEES (48) 2 1 11 1,200.00
 CLAIM MAINTENANCE FEES 1999 (48) 2 1 12 480.00
 Applicant: JAM MANAGEMENT & LEASING LLC 2 1 13 4,800.00
 5817 KEVIN DR
 MATAIRIE LA 70003
 CK 1092

12-22-98

Remitter:

ENTERED IN COMPUTER

12/8/98

Assignor:

LEASE MANAGEMENT DATA NEW UPDATE PAYMENT

ORIGINAL SERIAL NO.	ASG.	TYPE	ST.	CTY.	FUND SYMBOL	ACRES/UNITS	RATE
AMC350848-350895							

AMOUNT	ANV. DATE	EXP. DATE	BILL CYC.	S/C	DISTRICT	NEXT BILL	MISC. DATA	U of M	ACTUAL UNITS

ASSIGNMENT SERIAL NO.	ASG.	TYPE	ST.	CTY.	FUND SYMBOL	ACRES/UNITS	RATE

AMOUNT	ANV. DATE	EXP. DATE	BILL CYC.	S/C	DISTRICT	NEXT BILL	MISC. DATA	U of M	ACTUAL UNITS

APPLY REMITTANCE			
ACTION	FUND SYMBOL	CTY.	AMOUNT
FILING FEE			
RENTAL			
UNEARNED			
REFUND			
TOTAL			
AMOUNT DUE			

Remarks:
*Refund
 1200 from 13
 300 from 11*

BY:

DATE:

Lease in Escrow?
 KGS? Of Interest?
 Auto Escalates? Operating Rights?
 Auto Renew? Operator
 Bond Filed?

FOR MMS USE ONLY

BILLEE	FOREST REFUGE
NUMBER	
OCS SECTION	
CODE	

UNITED STATES
DEPARTMENT OF THE INTERIOR
BUREAU OF LAND MANAGEMENT

RECEIPT AND ACCOUNTING ADVICE

NO. 2445719

Subject:

Applicant:

Remitter:

Assignor:

ENTERED IN COMPUTER

12/8/98

LEASE MANAGEMENT DATA NEW UPDATE PAYMENT

ORIGINAL SERIAL NO.	ASG.	TYPE	ST.	CTY.	FUND SYMBOL	ACRES/UNITS	RATE
00000000000000000000							

AMOUNT	ANV. DATE	EXP. DATE	BILL CYC.	S/C	DISTRICT	NEXT BILL	MISC. DATA	U of M	ACTUAL UNITS

ASSIGNMENT SERIAL NO.	ASG.	TYPE	ST.	CTY.	FUND SYMBOL	ACRES/UNITS	RATE

AMOUNT	ANV. DATE	EXP. DATE	BILL CYC.	S/C	DISTRICT	NEXT BILL	MISC. DATA	U of M	ACTUAL UNITS

APPLY REMITTANCE

ACTION	FUND SYMBOL	CTY.	AMOUNT
FILING FEE			
RENTAL			
UNEARNED			
REFUND			
TOTAL			
AMOUNT DUE			

Remarks:

BY: _____ DATE: _____

Lease in Escrow?
 KGS?
 Auto Escalates?
 Auto Renew?

Of Interest?
 Operating Rights?
 Operator
 Bond Filed?

FOR MMS USE ONLY

BILLEE NUMBER	FOREST REFUGE
OCS SECTION CODE	

NOTICE!!

These documents have been scanned!

Do not place un-scanned documents beneath this notice!

Do not remove this notice from this file!

GPO Jacket No. 560-102
Print Order 61540
Rise Business Services, LLC
Job=AZ15 7/3/2019



Box Number= AZ15142



Claim Begin-End: AMC350848-AMC350895

5 Miscellaneous



AZ15142-4

AMC350775-AMC351108

**NO
DOCUMENTS
FOUND**

NO DOCUMENTS FOUND
NO DOCUMENTS FOUND

NOTICE!!

These documents have been scanned!

Do not place un-scanned documents beneath this notice!

Do not remove this notice from this file!

GPO Jacket No. 560-102
Print Order 61540
Rise Business Services, LLC
Job=AZ15 7/3/2019



Box Number= AZ15142



Claim Begin-End: AMC350848-AMC350895

6 Location Notices-Amendments and Supporting Documents



AZ15142-4

AMC350775-AMC351108

MINING CLAIM STATUS REPORT

Lead Serial No. A MC 350848 THROUGH A MC 350895

No. of Lode Claims _____

No. of Placer Claims _____

No. of Association Placer 48
(Not Enough Locators Send Form Ltr.)

No. of Mill Sites _____

No. of Tunnel Sites _____

Timely Filed YES NO

Service Charge Correct YES NO
(This is Curable)

Location Fee Correct YES NO

Maintenance Fee Correct YES NO

Amount Paid \$ 6480

Shortage \$ _____ Overage \$ _____

Over-the-Counter yes Mail _____

Township(s) 19N | 21N

Range(s) 21W | 20W

Section(s) 1, 2, 3, 4, 5, 7, 10, 11, 12, 13, 14, 18

GENERAL JURISDICTION OF: BLM (or) WHICH NATIONAL FOREST _____

Enter Code 880 On Split Estate Land (Show Type of Patent - SX, PX, SRHE etc)
S.2

Enter Code 267 For Stockraising Homestead When Proper Notice Has Been Filed

STATUS

CLAIMS PARTIALLY VOID: Private Minerals Withdrawn _____ Other

sec 18 02-88-0028 - SW quadrant (if in T19N R20W) if claim in S.18 NW1/4 of T21N R20W the placer is partially overlapping another patented m.s.

CLAIMS VOID: Private Minerals Withdrawn _____ Other _____

placer - AMC 350885

Null & void - AMC 350856-350859, 350864-350867, 350876-350879

Null & void AMC 350868-350871

ADD: DATE RECEIVED, ACTION CODE 482, IN REMARKS: 1995, 1996, 1997, 1998

SPECIAL INSTRUCTIONS FOR DATA INPUT: _____

COMMENTS the map does not match the written in S.18


When recorded, mail to:

Name: Vince Orlando

Address: 707 E. Beale

City/State/Zip Code: Kingman AZ 86401

Az, 86401



INDEXED

MICROFILMED

98052735 BK 3152 PG 550
OFFICIAL RECORDS OF MOHAVE COUNTY, AZ
JOAN MC CALL, MOHAVE COUNTY RECORDER
09/01/98 07:36A PAGE 1 OF 2
BAYOU MINING
RECORDING FEE 10.00

Space above this line for Recorder's use

NOTICE OF MINING CLAIM

- 1. TYPE OF NOTICE: Location
- 2. TYPE OF CLAIM: Placer Association Claim
- 3. The name and address of the Locator is

Name: Bayou Mining Inc. Name: Glen Hawkins
 Name: Michelle Orlando Name: Joseph Trefaro
 Name: Joycelyn Orlando Name: Ronald Siemssen
 Name: Charles Orlando Name: Vince Orlando
 Address: 707 E. Beale
 City/State/Zip Code: Kingman, Az 86401

1998 NOV 20 A 9:49
PHOENIX, ARIZONA

RECEIVED
B.L.M. AZ STATE OFFICE

- 4. The name of the claim is Bayou # 1
- 5. The date of the location is 1 September 1998
- 6. The claim is 2640 feet long and 2640 feet wide. The distance from the location monument to each end of the claim is 6 Feet in a North direction and 2634 feet in a South Direction.
- 7. The general course of the claim is from the North to the South
- 8. The location of the claim is in Section 1 Township 19N Range 21W
- 9. The location of the claim with reference to a natural object or permanent monument is The NW Corner of Bayou # 1 IS NW CORNER is the _____ of the Section 1 T 19N R 21W

Dated: 1 September 1998 Bayou Mining, Inc.
Vince Orlando, President
 Agent Signature

Address: 5000th Rainbow Blvd Ste 300 City/State/Zip Las Vegas, NV 89107
 B.L.M. Serial # _____

02/27/98 10:00 AM RECEIVED

A H C 350848

MAP OF MINING CLAIM LOCATION

1. The name of the claim is Bayou # 1
2. The North West corner of the claim is 0 feet in a 0 direction to a survey monument or permanent natural object described as NW CORNER OF SECT. 19N R 21W
3. The type of location monument is 4" PVC Pipe with Cap
The type of corner end monuments are 4" PVC Pipe
4. The bearing and distance between the corners of the claim are beginning at the North West corner of the claim, 2640 feet in a South direction to the W 1/4 MARKER corner, then 2640 feet in a East direction to the CENTER OF SECT corner, then 2640 feet in a North direction to the N 1/4 MARKER - SECT corner, then 2640 feet in a West direction to the point of beginning.

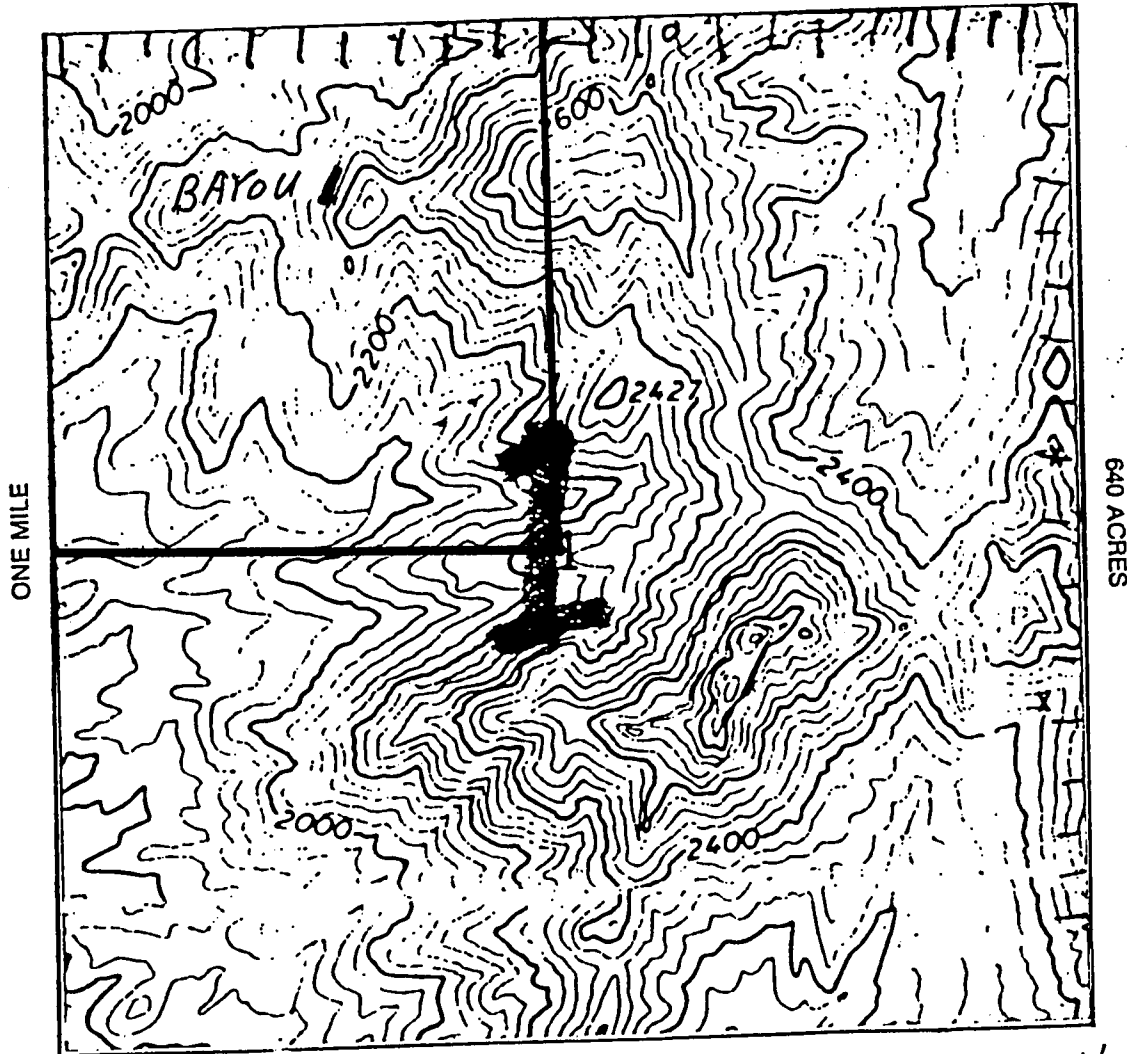
MAP

North Arrow



One inch = One thousand feet

ONE MILE



RECORDER'S MEMO: Legibility
 Questionable For Good Reproduction


Section 1 Range 21 W Township 19 N
Gila and Salt River Base and Meridian.

Dated: 1 September 1998

Bayou Mining, Inc.
Vince Orlando, President
 Signature

When recorded, mail to:

Name: Vince Orlando
Address: 707 E. Beale
City/State/Zip Code: Kingman
Az, 86401



98052736 BK 3152 PG 552
OFFICIAL RECORDS OF MOHAVE COUNTY, A;
JOAN MC CALL, MOHAVE COUNTY RECORDER
09/01/98 07:36A PAGE 1 OF 2
BAYOU MINING
RECORDING FEE 10.00

Space above this line for Recorder's use

NOTICE OF MINING CLAIM

- 1. TYPE OF NOTICE: Location
- 2. TYPE OF CLAIM: Placer Association Claim
- 3. The name and address of the Locator is

Name: Bayou Mining Inc. Name: Glen Hawkins
 Name: Michelle Orlando Name: Joseph Trefaro
 Name: Joycelyn Orlando Name: Ronald Siemssen
 Name: Charles Orlando Name: Vince Orlando
 Address: 707 E. Beale
 City/State/Zip Code: Kingman, Az 86401

- 4. The name of the claim is Bayou # 2
- 5. The date of the location is 1 September 1998
- 6. The claim is 2640 feet long and 2640 feet wide. The distance from the location monument to each end of the claim is 6 Feet in a North direction and 2634 feet in a South Direction.

- 7. The general course of the claim is from the North to the South
- 8. The location of the claim is in Section 1 Township 19N Range 21W
- 9. The location of the claim with reference to a natural object or permanent monument is The NW Corner of Bayou # 2
is the W 1/4 MARKER of the Section 1 T19N R 21W

Dated: 1 September 1998 Bayou Mining, Inc.
Vince Orlando, President
Agent Signature

Address: 5007th, Rainbow Blvd Ste 300 City/State/Zip Las Vegas, Nev. 89103

B.L.M. Serial # _____

RECEIVED
 B.L.M. AZ STATE OFFICE
 1998 NOV 20 A 9:49
 PHOENIX, ARIZONA

A HC 350049

MAP OF MINING CLAIM LOCATION

1. The name of the claim is Bayou # 2 ;
2. The North West corner of the claim is 0 feet in a 0 direction to a survey monument or permanent natural object described as W 1/4 MARKER OF SEC 1 T 19N R 21W ;
3. The type of location monument is 4" PVC Pipe with Cap ;
The type of corner end monuments are 4" PVC Pipe ;
4. The bearing and distance between the corners of the claim are beginning at the North West corner of the claim, 2640 feet in a South direction to the SW SEC CORNER corner, then 2640 feet in a East direction to the S 1/4 MARKER SEC 1 corner, then 2640 feet in a North direction to the CENTER OF SEC 1 corner, then 2640 feet in a West direction to the point of beginning.

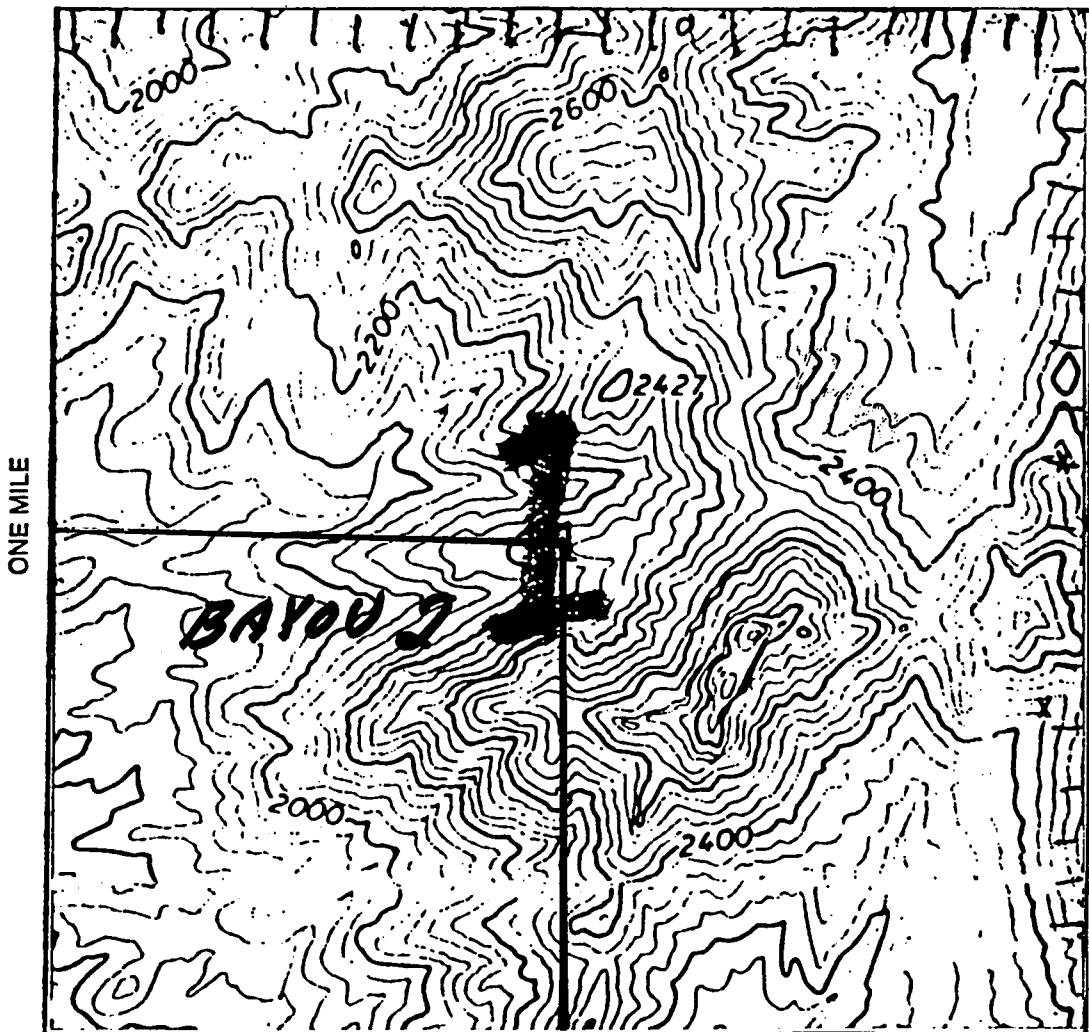
MAP

One inch = One thousand feet

North Arrow



ONE MILE



RECORDER'S MEMO: Legibility
 Questionable For Good Reproduction

Section 1 Range 21W Township 19N
Gila and Salt River Base and Meridian.

Dated: 1 September 1998

Bayou Mining Inc.
Vince Orlando
 Signature

INDEXED


When recorded, mail to:

Name: Vince Orlando

Address: 707 E. Beale

City/State/Zip Code: Kingman

Az, 86401



98052737 BK 3152 PG 554
OFFICIAL RECORDS OF MOHAVE COUNTY, A
JOAN MC CALL, MOHAVE COUNTY RECORDER
09/01/98 07:36A PAGE 1 OF 2
BAYOU MINING
RECORDING FEE 10.00

Space above this line for Recorder's use

NOTICE OF MINING CLAIM

- 1. TYPE OF NOTICE: Location
- 2. TYPE OF CLAIM: Placer Association Claim
- 3. The name and address of the Locator is

Name: Bayou Mining Inc. Name: Glen Hawkins

Name: Michelle Orlando Name: Joseph Trefaro

Name: Joycelyn Orlando Name: Ronald Siemssen

Name: Charles Orlando Name: Vince Orlando

Address: 707 E. Beale

City/State/Zip Code: Kingman, Az 86401

- 4. The name of the claim is Bayou # 3
- 5. The date of the location is 1 September 1998
- 6. The claim is 2640 feet long and 2640 feet wide. The distance from the location monument to each end of the claim is 6 Feet in a North direction and 2634 feet in a South Direction.
- 7. The general course of the claim is from the North to the South
- 8. The location of the claim is in Section 1 Township 19N Range 21W
- 9. The location of the claim with reference to a natural object or permanent monument is The NW Corner of Bayou # 3 is the N 1/4 MARKER of the Section 1 T19N R 21W

Dated: 1 September 1998

Bayou Mining, Inc.

Vince Orlando, Pres.

Agent Signature

Address: 500 Nth Rainbow Blvd. Ste. 300 City/State/Zip: Las Vegas, Nev - 89103

B.L.M. Serial # _____

1998 NOV 20 10 49 AM
PHOENIX, ARIZONA
RECEIVED
B.L.M. AZ STATE OFFICE

5
HC
350850

MAP OF MINING CLAIM LOCATION

1. The name of the claim is Bayou # 3 ;
2. The North West corner of the claim is 0 feet in a 0 direction to a survey monument or permanent natural object described as N 1/4 MARKER OF SEC 1 T19N R 21W ;
3. The type of location monument is 4" PVC Pipe with Cap ;
The type of corner end monuments are 4" PVC Pipe ;
4. The bearing and distance between the corners of the claim are beginning at the North West corner of the claim, 2640 feet in a South direction to the CENTER OF SEC 1 corner, then 2640 feet in a East direction to the E 1/4 MARKER OF SEC 1 corner, then 2640 feet in a North direction to the N.E. CORNER OF SEC 1 corner, then 2640 feet in a West direction to the point of beginning.

MAP

One inch = One thousand feet

North Arrow



ONE MILE



RECORDER'S MEMO: Legibility
 Questionable For Good Reproduction

PAGE 2 OF 2
 BK 3152 Pg 555
 FEE#98052737

Section 1 Range 21W Township 19N
Gila and Salt River Base and Meridian.

Dated: 1 September 1998

Bayou Mining, Inc.
Sinde Orlando, President
 Signature

INDEXED


When recorded, mail to:

Name: Vince Orlando

Address: 707 E. Beale

City/State/Zip Code: Kingman

Az. 86401



98052738 BK 3152 PG 556
OFFICIAL RECORDS OF MOHAVE COUNTY, AZ
JOAN MC CALL, MOHAVE COUNTY RECORDER
09/01/98 07:37A PAGE 1 OF 2
BAYOU MINING
RECORDING FEE 10.00

Space above this line for Recorder's use

NOTICE OF MINING CLAIM

- 1. TYPE OF NOTICE: Location
- 2. TYPE OF CLAIM: Placer Association Claim
- 3. The name and address of the Locator is

Name: Bayou Mining Inc. Name: Glen Hawkins

Name: Michelle Orlando Name: Joseph Trefaro

Name: Joycelyn Orlando Name: Ronald Siemssen

Name: Charles Orlando Name: Vince Orlando

Address: 707 E. Beale

City/State/Zip Code: Kingman, Az 86401

- 4. The name of the claim is Bayou # 4
- 5. The date of the location is 1 September 1998
- 6. The claim is 2640 feet long and 2640 feet wide. The distance from the location monument to each end of the claim is 6 Feet in a North direction and 2634 feet in a South Direction.
- 7. The general course of the claim is from the North to the South
- 8. The location of the claim is in Section 1 Township 19N Range 21W
- 9. The location of the claim with reference to a natural object or permanent monument is The NW Corner of Bayou # 4 is the CENTER of the Section 1 T 19N R 21W

Dated: 1 September 1998

Bayou Mining, Inc.
Vince Orlando, Pres.

Agent Signature

Address: 5001A Rainbow Blvd. Ste 300

City/State/Zip Las Vegas, Nev. 89103

B.L.M. Serial # _____

RECEIVED
B.L.M. AZ STATE OFFICE
1998 NOV 20 A 9 49
PHOENIX ARIZONA

A 40 350051

MAP OF MINING CLAIM LOCATION

1. The name of the claim is Bayou # 4 ;
2. The North West corner of the claim is 2640 feet in a EAST direction FROM a survey monument or permanent natural object described as WEST 1/4 MARKER OF SEC 1 T 19N R 21W ;
3. The type of location monument is 4" PVC Pipe with Cap ;
The type of corner end monuments are 4" PVC Pipe ;
4. The bearing and distance between the corners of the claim are beginning at the North West corner of the claim, 2640 feet in a South direction to the S 1/4 MARKER SEC 1 corner, then 2640 feet in a East direction to the SE CORNER SEC 1 corner, then 2640 feet in a North direction to the E 1/4 MARKER SEC 1 corner, then 2640 feet in a West direction to the point of beginning.

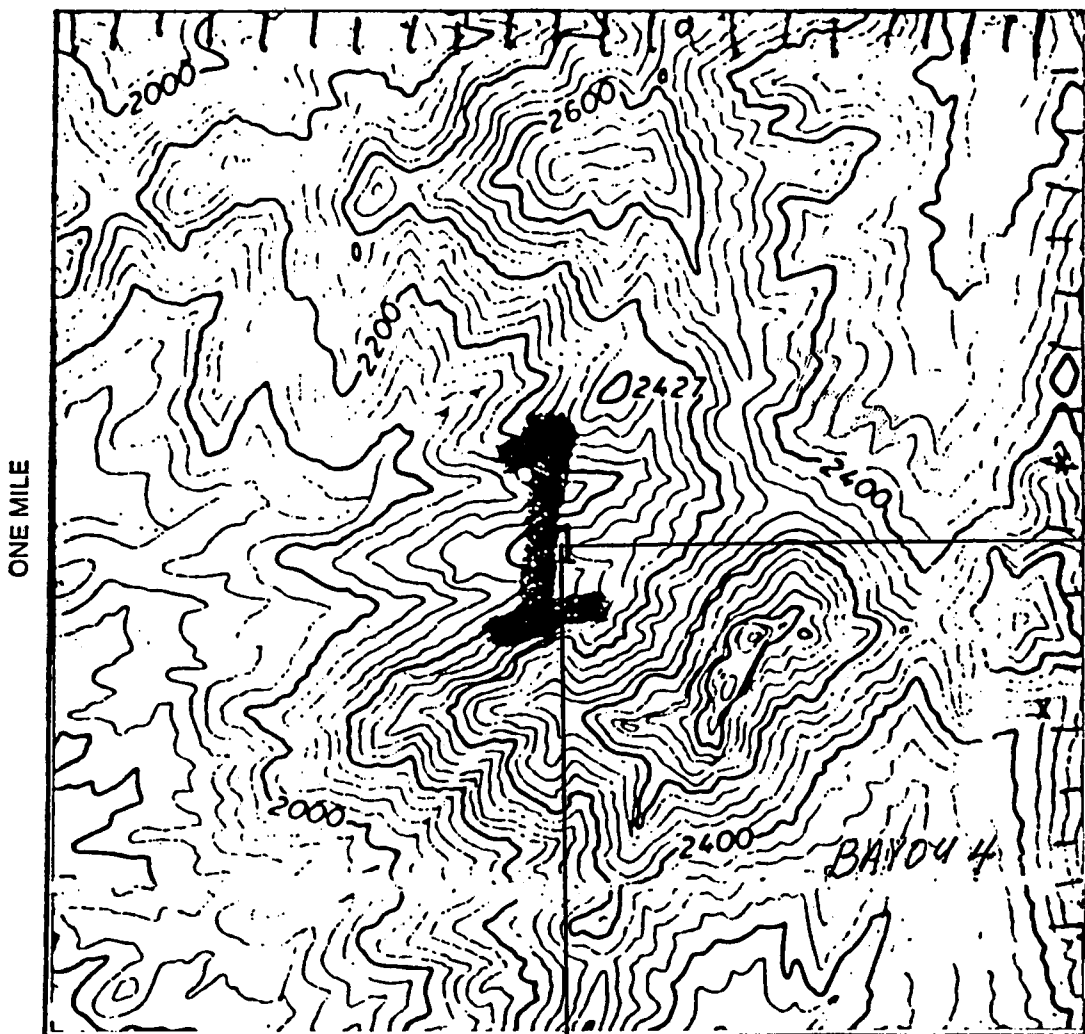
MAP

One inch = One thousand feet

North Arrow



ONE MILE



RECORDERS MEMO: Legibility
 Questionable For Good Reproduction

Section 1 Range 21W Township 19N
Gila and Salt River Base and Meridian.

Dated: 1 September 1998

Bayou Mining, Inc.
Vince Orlando Pres.
 Signature

LOCATION NOTICE FOR PLACER MINING CLAIM

Amendment BLM Serial # AMC 350852

NOTICE IS HEREBY GIVEN that the Bayou # 5
_____ placer mining claim has been located by
Bullhead Mining, LLC whose current mailing
address is 106 Southport Woods Drive
Southport, CT 06890

RECEIVED
BLM ARIZONA STATE OFFICE
2015 AUG 19 A 11: 37
PHOENIX, ARIZONA
BLM
Date
Stamp

The general course of this claim is North-South and it is situated in Mohave
County, Arizona. This claim is 1320 feet in length and 660 feet in width.

20 Total Claim Acreage. This claim runs from the location monument on which this location notice is
posted at the NW corner of the claim approximately 330 feet in a East direction to the
North end line and 1320' feet in a South direction to the South end line. This claim is
marked by four monuments, one at each corner of the claim.

The location monument on which this notice is posted is situated within Section 2, Township
19 N, Range 21 W, Gila Salt River Base and Meridian, Arizona. This claim encompasses
portions of the following legal subdivision(s) if located by legal subdivision or the following quarter section(s),
section(s), Township(s) and Range(s) W 1/2 NW 1/4 NW 1/4 S2 T19N R21W
_____, Gila Salt River Base and Meridian, Arizona.


The locality of this claim with reference to some natural object or permanent monument and additional information
(if any) concerning its locality are as follows: 0' from NW cor of S2 T19N R21W

_____ The above information is shown on the attached map.

DATED AND POSTED on the ground this 31st day of July, 2015.

LOCATOR(s) AGENT

Print Name(s) Nicholas Attick

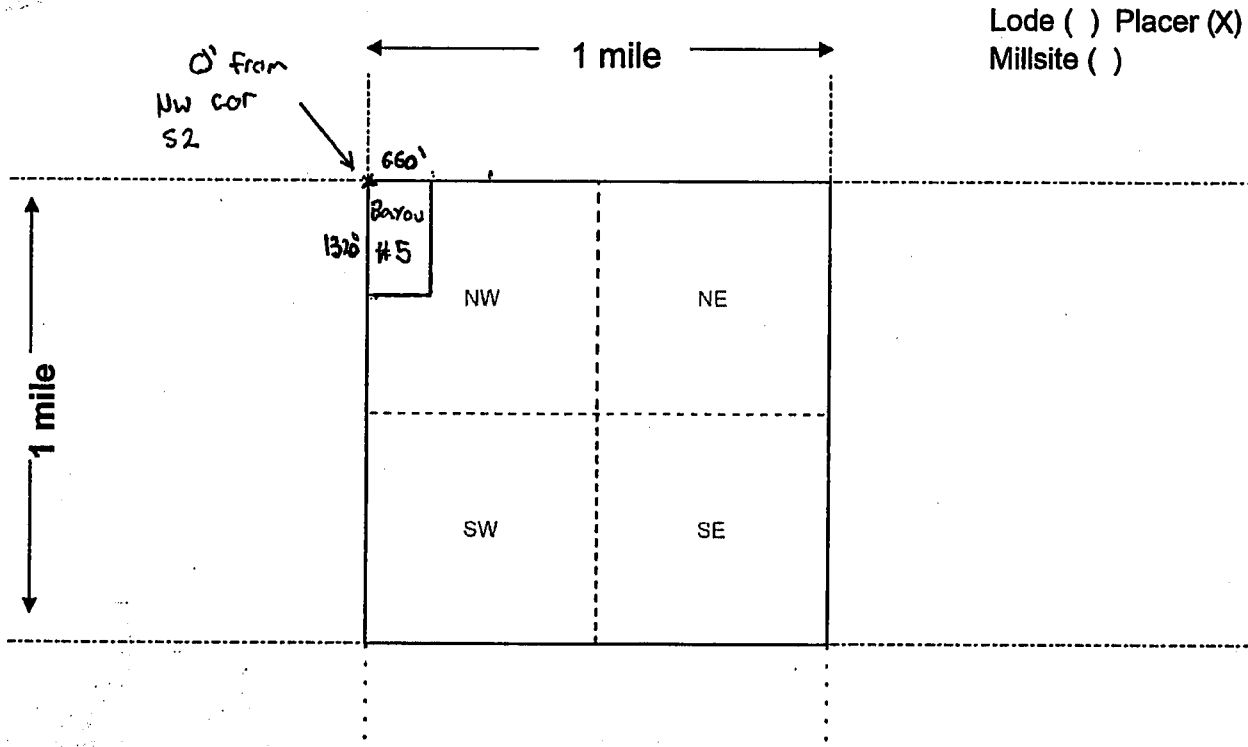
Signature(s) _____ 

Form MCF102
Revised July 2014

AMC 350852

RECEIVED
 BLM ARIZONA STATE OFFICE
 2015 AUG 19 A 11:37
 PHOENIX, ARIZONA

MINING CLAIM MAP



AMC 350852

Scale: 1" = 2000 feet



- The above map depicts the Bayou # 5 mining claim, which is located in Section (s) 2, Township 19 N, Range 21 W, Gila and Salt River Base and Meridian, Mohave County, Arizona. Total claim acreage is 20
- The type of corner and location monuments used are as follows: 4" PVC pipe with cap
- The bearings and distances in degrees and feet between claim corners and to a public land survey monument are as depicted on the map.
- If the claim is a placer or millsite claim with exterior limits conforming to legal subdivisions of the public survey, provide a legal description of the claim W 1/2 NW 1/4 NW 1/4 S2 T19N R21W

Form MCF100a
 Revised July 2014

This form is available from the Arizona Geology Survey and may be reproduced.


When recorded, mail to:

Name: Vince Orlando

Address: 707 E. Beale

City/State/Zip Code: Kingman

Az, 86401



INDEXED

98052739 BK 3152 PG 558
OFFICIAL RECORDS OF MOHAVE COUNTY, A
JOAN MC CALL, MOHAVE COUNTY RECORDER
09/01/98 07:37A PAGE 1 OF 2
BAYOU MINING
RECORDING FEE 10.00

Space above this line for Recorder's use

NOTICE OF MINING CLAIM

- 1. TYPE OF NOTICE: Location
- 2. TYPE OF CLAIM: Placer Association Claim

3. The name and address of the Locator is

Name: Bayou Mining Inc. Name: Glen Hawkins

Name: Michelle Orlando Name: Joseph Trefaro

Name: Joycelyn Orlando Name: Ronald Siemssen

Name: Charles Orlando Name: Vince Orlando

Address: 707 E. Beale

City/State/Zip Code: Kingman, Az 86401

RECEIVED
BLM. AZ STATE OFFICE
1998 NOV 20 A 9:19
PHOENIX, ARIZONA

- 4. The name of the claim is Bayou # 5
- 5. The date of the location is 1 September 1998
- 6. The claim is 2640 feet long and 2640 feet wide. The distance from the location monument to each end of the claim is 6 Feet in a North direction and 2634 feet in a South Direction.
- 7. The general course of the claim is from the North to the South
- 8. The location of the claim is in Section 2 Township 19N Range 21W
- 9. The location of the claim with reference to a natural object or permanent monument is The NW Corner of Bayou # 5 is N.W. CORNER ~~is the~~ of the Section 2 T 19N R 21W

Dated: 1 September 1998

Bayou Mining Inc.
Vince Orlando, Pres

Agent Signature

Address: 500 Nth Rainbow Blvd Ste #300 City/State/Zip LAS Vegas Nev - 89103

B.L.M. Serial # _____

NOV 23 1998

MAP OF MINING CLAIM LOCATION

1. The name of the claim is Bayou # 5
2. The North West corner of the claim is 0 feet in a 0 direction to a survey monument or permanent natural object described as N.W. CORNER OF SEC 2 T 19N R 21W
3. The type of location monument is 4" PVC Pipe with Cap
The type of corner end monuments are 4" PVC Pipe
4. The bearing and distance between the corners of the claim are beginning at the North West corner of the claim, 2640 feet in a South direction to the W 1/4 MARKER corner, then 2640 feet in a East direction to the CENTER OF SEC 2 corner, then 2640 feet in a North direction to the N 1/4 MARKER SEC 2 corner, then 2640 feet in a West direction to the point of beginning.


MAP

One inch = One thousand feet

North Arrow



ONE MILE



RECORDER'S MEMO: Legibility
 Questionable For Good Reproduction

PAGE 2 OF 2
 BK 3152 PG 559 FEE#98052739

Section 2 Range 21N Township 19W
 Gila and Salt River Base and Meridian.

Dated: 1 September 1998
S. Bayou Mining Inc.
Vincent Orlando, Pres.
 Signature

INDEXED

When recorded, mail to:

Name: Vince Orlando

Address: 707 E. Beale

City/State/Zip Code: Kingman

Az, 86401



98052740 BK 3152 PG 560
OFFICIAL RECORDS OF MOHAVE COUNTY, AZ
JOAN MC CALL, MOHAVE COUNTY RECORDER
09/01/98 07:37A PAGE 1 OF 2
BAYOU MINING
RECORDING FEE 10.00

Space above this line for Recorder's use

NOTICE OF MINING CLAIM

1. TYPE OF NOTICE: Location
2. TYPE OF CLAIM: Placer Association Claim
3. The name and address of the Locator is

Name: Bayou Mining Inc. Name: Glen Hawkins

Name: Michelle Orlando Name: Joseph Trefaro

Name: Joycelyn Orlando Name: Ronald Siemssen

Name: Charles Orlando Name: Vince Orlando

Address: 707 E. Beale

City/State/Zip Code: Kingman, Az 86401

4. The name of the claim is Bayou # 6

5. The date of the location is 1 September 1998

6. The claim is 2640 feet long and 2640 feet wide. The distance from the location monument to each end of the claim is 6 Feet in a North direction and 2634 feet in a South Direction.

7. The general course of the claim is from the North to the South

8. The location of the claim is in Section 2 Township 19N Range 21W

9. The location of the claim with reference to a natural object or permanent monument is The NW Corner of Bayou # 6 is the W 1/4 marker of the Section 2 T 19N R 21W

Dated: 1 September 1998

Bayou Mining, Inc.
Vince Orlando, Pres.

Agent Signature

Address: 500 Nth Rainbow Blvd. Ste 300 City/State/Zip: Las Vegas, Nev. 8903

B.L.M. Serial #

1998 NOV 20 A 9:50
PINE RIK, ARIZONA

RECEIVED
B.L.M. AZ STATE OFFICE

A 980350853

MAP OF MINING CLAIM LOCATION

1. The name of the claim is Bayou #6
2. The North West corner of the claim is 0 feet in a 0 direction to a survey monument or permanent natural object described as W 1/4 marker of SECTION 2 T19N R21W
3. The type of location monument is 4" PVC Pipe with Cap
The type of corner end monuments are 4" PVC Pipe
4. The bearing and distance between the corners of the claim are beginning at the North West corner of the claim, 2640 feet in a South direction to the SW sec Corner corner, then 2640 feet in a East direction to the 1/4 marker sec 2 corner, then 2640 feet in a North direction to the Center of sec 1 corner, then 2640 feet in a West direction to the point of beginning.

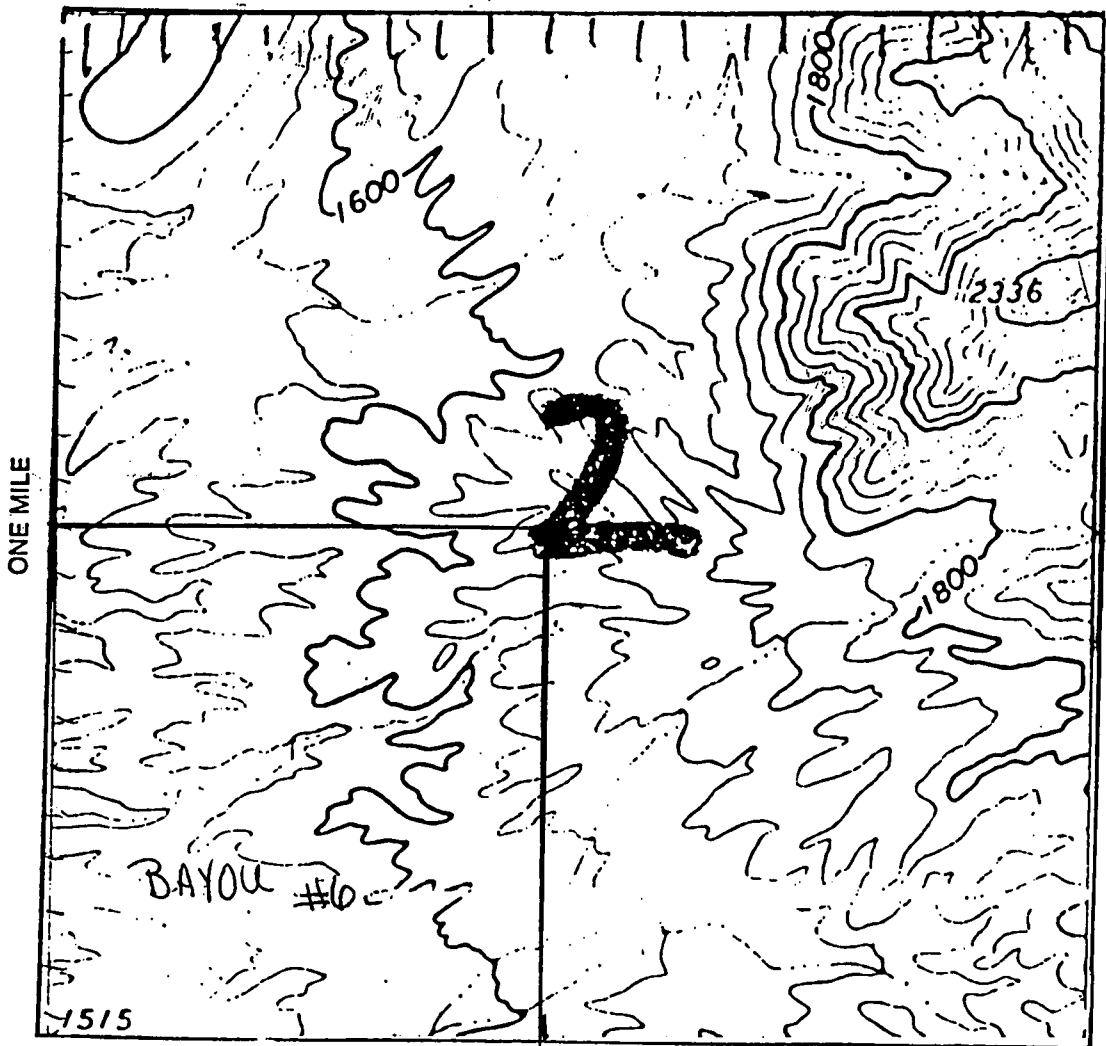
MAP

One inch = One thousand feet

North Arrow



ONE MILE



RECORDER'S MEMO: Legibility
 Questionable For Good Reproduction

Section 2 Range 21W Township 19.N
 Gila and Salt River Base and Meridian.

Dated: 1 September 1998

Bayou Mining, Inc.
Vince Orlando Pres
 Signature

RECEIVED
BLM ARIZONA STATE OFFICE
2015 AUG 19 A 11:37
PHOENIX, ARIZONA

LOCATION NOTICE FOR PLACER MINING CLAIM

Amendment BLM Serial # AMC 350854

NOTICE IS HEREBY GIVEN that the Bayou # 7
_____ placer mining claim has been located by
Bullhead Mining, LLC whose current mailing
address is 106 Southport Woods Drive
Southport, CT 06890

BLM
Date
Stamp

The general course of this claim is North-South and it is situated in Mohave
County, Arizona. This claim is 1320 feet in length and 660 feet in width.

20 Total Claim Acreage. This claim runs from the location monument on which this location notice is
posted at the NW corner of the claim approximately 330 feet in a East direction to the
North end line and 1320' feet in a South direction to the South end line. This claim is
marked by four monuments, one at each corner of the claim.

The location monument on which this notice is posted is situated within Section 2, Township
19 N, Range 21 W, Gila Salt River Base and Meridian, Arizona. This claim encompasses
portions of the following legal subdivision(s) if located by legal subdivision or the following quarter section(s),
section(s), Township(s) and Range(s) W 1/2 NW 1/4 NE 1/4 S2 T19N R21W
_____, Gila Salt River Base and Meridian, Arizona.

The locality of this claim with reference to some natural object or permanent monument and additional information
(if any) concerning its locality are as follows: 0' S and 2640' E from NW cor
of S2 T19N R21W

_____ The above information is shown on the attached map.

DATED AND POSTED on the ground this 31st day of July, 2015.

LOCATOR(s) AGENT

Print Name(s) Nicholas Attick

Signature(s) _____

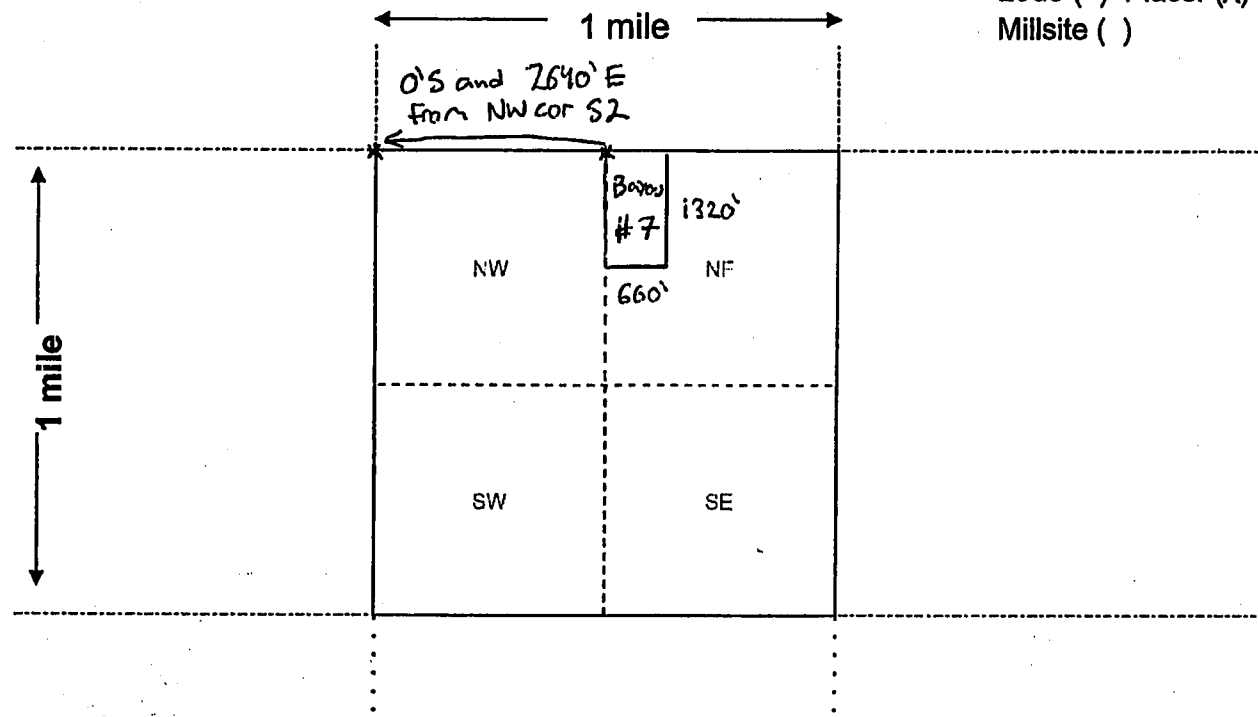
Form MCF102
Revised July 2014

AMC 350854

RECEIVED
BLM AZ STATE OFFICE
2015 AUG 19 A 11:37
PHOENIX, ARIZONA

MINING CLAIM MAP

Lode () Placer (X)
Millsite ()



Form 350 854

Scale: 1" = 2000 feet



- The above map depicts the Bayou # 7 mining claim, which is located in Section (s) 2, Township 19 N, Range 21 W, Gila and Salt River Base and Meridian, Mohave County, Arizona. Total claim acreage is 20
- The type of corner and location monuments used are as follows: 4" PVC pipe with cap
- The bearings and distances in degrees and feet between claim corners and to a public land survey monument are as depicted on the map.
- If the claim is a placer or millsite claim with exterior limits conforming to legal subdivisions of the public survey, provide a legal description of the claim W 1/2 NW 1/4 NE 1/4 S2 T19N R21W

Form MCF100a
Revised July 2014

INDEXED

MICROFILMED

When recorded, mail to:

Name: Vince Orlando

Address: 707 E. Beale

City/State/Zip Code: Kingman

Az, 86401



98052741 BK 3152 PG 562
OFFICIAL RECORDS OF MOHAVE COUNTY, AZ
JOAN MC CALL, MOHAVE COUNTY RECORDER
09/01/98 07:37A PAGE 1 OF 2
BAYOU MINING
RECORDING FEE 10.00

Space above this line for Recorder's use

NOTICE OF MINING CLAIM

- 1. TYPE OF NOTICE: Location
- 2. TYPE OF CLAIM: Placer Association Claim
- 3. The name and address of the Locator is

Name: Bayou Mining Inc. Name: Glen Hawkins

Name: Michelle Orlando Name: Joseph Trefaro

Name: Joycelyn Orlando Name: Ronald Siemssen

Name: Charles Orlando Name: Vince Orlando

Address: 707 E. Beale

City/State/Zip Code: Kingman, Az 86401

- 4. The name of the claim is Bayou # 7
- 5. The date of the location is 1 September 1998
- 6. The claim is 2640 feet long and 2640 feet wide. The distance from the location monument to each end of the claim is 6 Feet in a North direction and 2634 feet in a South Direction.
- 7. The general course of the claim is from the North to the South
- 8. The location of the claim is in Section 2 Township 19N Range 21W
- 9. The location of the claim with reference to a natural object or permanent monument is The NW Corner of Bayou #7 is the N¹/₄ Marker of the Section 2 T 19N R 21W

RECEIVED
B.L.M. AZ STATE OFFICE
1998 NOV 20 A P: 50
PHOENIX, ARIZONA

Dated: 1 September 1998

Bayou Mining, Inc.
Vince Orlando, Pres.

Agent Signature

Address: 500 Nth Rainbow Blvd Ste #300

City/State/Zip Las Vegas, Nev. 89103

B.L.M. Serial # _____

REC 350654

MAP OF MINING CLAIM LOCATION

- The name of the claim is Bayou # 7
- The North West corner of the claim is 0 feet in a 0 direction to a survey monument or permanent natural object described as N 1/4 marker of Sec 2
T19N R21W
- The type of location monument is 4" PVC Pipe with Cap
The type of corner end monuments are 4" PVC Pipe
- The bearing and distance between the corners of the claim are beginning at the North West corner of the claim, 2640 feet in a South direction to the Center of Sec 2 corner, then 2640 feet in a East direction to the E. 1/4 Marker of Sec 2 corner, then 2640 feet in a North direction to the N.E. Corner of Sec 2 corner, then 2640 feet in a West direction to the point of beginning.


MAP

One inch = One thousand feet

North Arrow



ONE MILE



RECORDER'S MEMO: Legibility
Questionable For Good Reproduction

Section 2 Range 21W Township 19N
Gila and Salt River Base and Meridian.

Dated: 1 September 1998

Bayou mining claim
Vince Orlando Pres
Signature

When recorded, mail to:

Name: Vince Orlando

Address: 707 E. Beale

City/State/Zip Code: Kingman

Az. 86401



98052742 BK 3152 PG 564
OFFICIAL RECORDS OF MOHAVE COUNTY, AZ
JOAN MC CALL, MOHAVE COUNTY RECORDER
09/01/98 07:38A PAGE 1 OF 2
BAYOU MINING
RECORDING FEE 10.00

Space above this line for Recorder's use

NOTICE OF MINING CLAIM

- 1. TYPE OF NOTICE: Location
- 2. TYPE OF CLAIM: Placer Association Claim
- 3. The name and address of the Locator is

Name: Bayou Mining Inc. Name: Glen Hawkins

Name: Michelle Orlando Name: Joseph Trefaro

Name: Joycelyn Orlando Name: Ronald Siemssen

Name: Charles Orlando Name: Vince Orlando

Address: 707 E. Beale

City/State/Zip Code: Kingman, Az 86401

- 4. The name of the claim is Bayou # 8
- 5. The date of the location is 1 September 1998
- 6. The claim is 2640 feet long and 2640 feet wide. The distance from the location monument to each end of the claim is 6 Feet in a North direction and 2634 feet in a South Direction.
- 7. The general course of the claim is from the North to the South
- 8. The location of the claim is in Section 2 Township 19N Range 21W
- 9. The location of the claim with reference to a natural object or permanent monument is The NW Corner of Bayou # 8 is the CENTER of the Section 2 T19N R21W

Dated: 1 September 1998

Bayou Mining Inc.
Vince Orlando Pres.

Agent Signature

Address: 5000th Rainbow Blvd Ste 300 City/State/Zip Las Vegas, Nev. 89103

B.L.M. Serial # _____

PHOENIX, ARIZONA

1998 NOV 20 A 9 50

RECEIVED
B.L.M. AZ STATE OFFICE

NOV 20 1998

MAP OF MINING CLAIM LOCATION

1. The name of the claim is Bayou #8
2. The North West corner of the claim is 2640 feet in a EAST direction to a survey monument or permanent natural object described as WEST 1/4 MARKER of SECTION 2
3. The type of location monument is 4" PVC Pipe with Cap
The type of corner end monuments are 4" PVC Pipe
4. The bearing and distance between the corners of the claim are beginning at the North West corner of the claim, 2640 feet in a South direction to the S 1/4 marker Sec 2 corner, then 2640 feet in a East direction to the SE Corner Sec 2 corner, then 2640 feet in a North direction to the E 1/4 Marker Sec 2 corner, then 2640 feet in a West direction to the point of beginning.


MAP

One inch = One thousand feet

North Arrow



ONE MILE



RECORDER'S MEMO: Legibility
 Questionable For Good Reproduction

PAGE 2 OF 2
 BK 3152 PG 565
 FEE#98052742

Section 2 Range 21W Township 19N
 Gila and Salt River Base and Meridian.

Dated: 1 September 1998

Bayou Mining, Inc.
Vince Orlando Pres.
 Signature

When recorded, mail to:

Name: Vince Orlando

Address: 707 E. Beale

City/State/Zip Code: Kingman

Az, 86401



98052743 BK 3152 PG 566
OFFICIAL RECORDS OF MOHAVE COUNTY, AZ
JOAN MC CALL, MOHAVE COUNTY RECORDER
09/01/98 07:38A PAGE 1 OF 2
BAYOU MINING
RECORDING FEE 10.00

Space above this line for Recorder's use

NOTICE OF MINING CLAIM

- 1. TYPE OF NOTICE: Location
- 2. TYPE OF CLAIM: Placer Association Claim

3. The name and address of the Locator is

Name: <u>Bayou Mining Inc.</u>	Name: <u>Glen Hawkins</u>	PHOENIX, ARIZONA	1998 NOV 20 A 9:50	RECEIVED B.L.M. AZ STATE OFFICE
Name: <u>Michelle Orlando</u>	Name: <u>Joseph Trefaro</u>			
Name: <u>Joycelyn Orlando</u>	Name: <u>Ronald Siemssen</u>			
Name: <u>Charles Orlando</u>	Name: <u>Vince Orlando</u>			

Address: 707 E. Beale

City/State/Zip Code: Kingman, Az 86401

4. The name of the claim is Bayou # 9

5. The date of the location is 1 September 1998

6. The claim is 2640 feet long and 2640 feet wide. The distance from the location monument to each end of the claim is 6 Feet in a North direction and 2634 feet in a South Direction.

7. The general course of the claim is from the North to the South

8. The location of the claim is in Section 3 Township 19N Range 21W

9. The location of the claim with reference to a natural object or permanent monument is The NW Corner of Bayou # 9
is the N.W. Corner of the Section 3 T 19N R 21W

Dated: 1 September 1998
Bayou Mining, Inc.
Vince Orlando, Pres.

Address: 500 N. Rainbow Blvd Ste 300 City/State/Zip: Las Vegas, Nev, 89103
Agent Signature

B.L.M. Serial # _____

REC 950896

MAP OF MINING CLAIM LOCATION

1. The name of the claim is Bayou # 9 ;
2. The North West corner of the claim is 0 feet in a 0 direction to a survey monument or permanent natural object described as NW Corner of Sec 3
T19N R21W ;
3. The type of location monument is 4" PVC Pipe with Cap ;
The type of corner end monuments are 4" PVC Pipe ;
4. The bearing and distance between the corners of the claim are beginning at the North West corner of the claim, 2640 feet in a South direction to the W 1/4 MARKER corner, then 2640 feet in a East direction to the Center of Sec 3 corner, then 2640 feet in a North direction to the N 1/4 marker - Sec 3 corner, then 2640 feet in a West direction to the point of beginning.

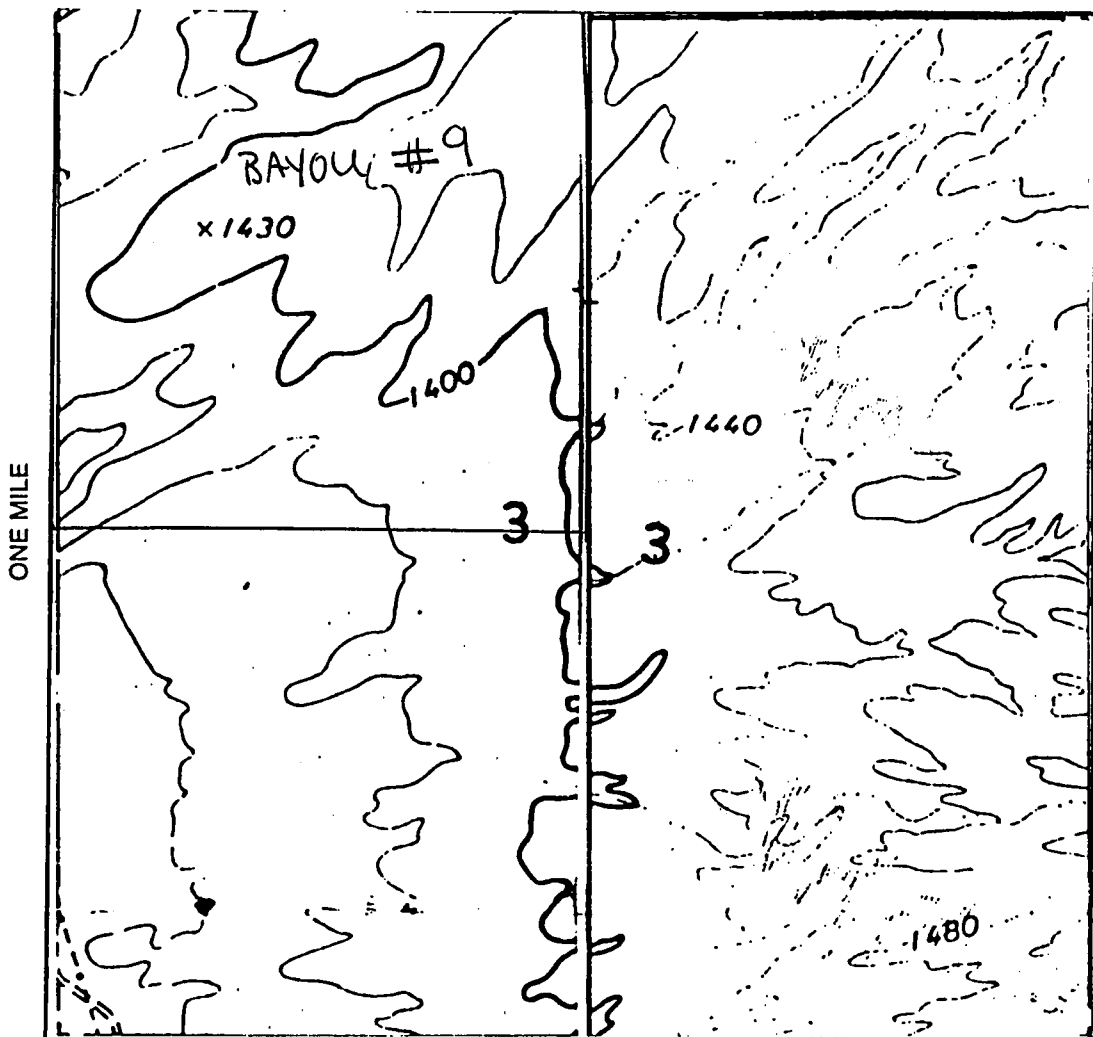
MAP

One inch = One thousand feet

North Arrow



ONE MILE



RECORDER'S MEMO: Legibility
Questionable For Good Reproduction

Section 3 Range 21 N Township 19 W
Gila and Salt River Base and Meridian.

Dated: 1 September 1998

V. Bayou Mining, Inc.
Vince Orlando Pres.
Signature

When recorded, mail to:

Name: Vince Orlando

Address: 707 E. Beale

City/State/Zip Code: Kingman

Az, 86401



98052744 BK 3152 PG 568
OFFICIAL RECORDS OF MOHAVE COUNTY, AZ
JOAN MC CALL, MOHAVE COUNTY RECORDER
09/01/98 07:38A PAGE 1 OF 2
BAYOU MINING
RECORDING FEE 10.00

Space above this line for Recorder's use

NOTICE OF MINING CLAIM

- 1. TYPE OF NOTICE: Location
- 2. TYPE OF CLAIM: Placer Association Claim

3. The name and address of the Locator is

Name: Bayou Mining Inc. Name: Glen Hawkins
 Name: Michelle Orlando Name: Joseph Trefaro
 Name: Joycelyn Orlando Name: Ronald Siemssen
 Name: Charles Orlando Name: Vince Orlando
 Address: 707 E. Beale
 City/State/Zip Code: Kingman, Az 86401

RECEIVED
 B.L.M. AZ STATE OFFICE
 1998 NOV 20 10:50
 PHOENIX, ARIZONA

- 4. The name of the claim is Bayou # 10
- 5. The date of the location is 1 September 1998
- 6. The claim is 2640 feet long and 2640 feet wide. The distance from the location monument to each end of the claim is 6 Feet in a North direction and 2634 feet in a South Direction.
- 7. The general course of the claim is from the North to the South
- 8. The location of the claim is in Section 3 Township 19N Range 21W
- 9. The location of the claim with reference to a natural object or permanent monument is The NW Corner of Bayou # 10
is the 1/4 marker of the Section 3 T 19N R 21W

Dated: 1 September 1998 Bayou Mining, Inc.
Vince Orlando, Pres.

Agent Signature

Address: 500 N Rainbow Blvd Ste 300 City/State/Zip Las Vegas, Nev. 89103

B.L.M. Serial #

A MC 350857

MAP OF MINING CLAIM LOCATION

1. The name of the claim is Bayou # 10;
2. The North West corner of the claim is 0 feet in a 0 direction to a survey monument or permanent natural object described as W 1/4 marker of Sec 3
T19N R21W;
3. The type of location monument is 4" PVC Pipe with Cap
The type of corner end monuments are 4" PVC Pipe;
4. The bearing and distance between the corners of the claim are beginning at the North West corner of the claim, 2640 feet in a South direction to the SW Sec. Corner corner, then 2640 feet in a East direction to the S 1/4 marker sec 3 corner, then 2640 feet in a North direction to the Center of Sec 3 corner, then 2640 feet in a West direction to the point of beginning.

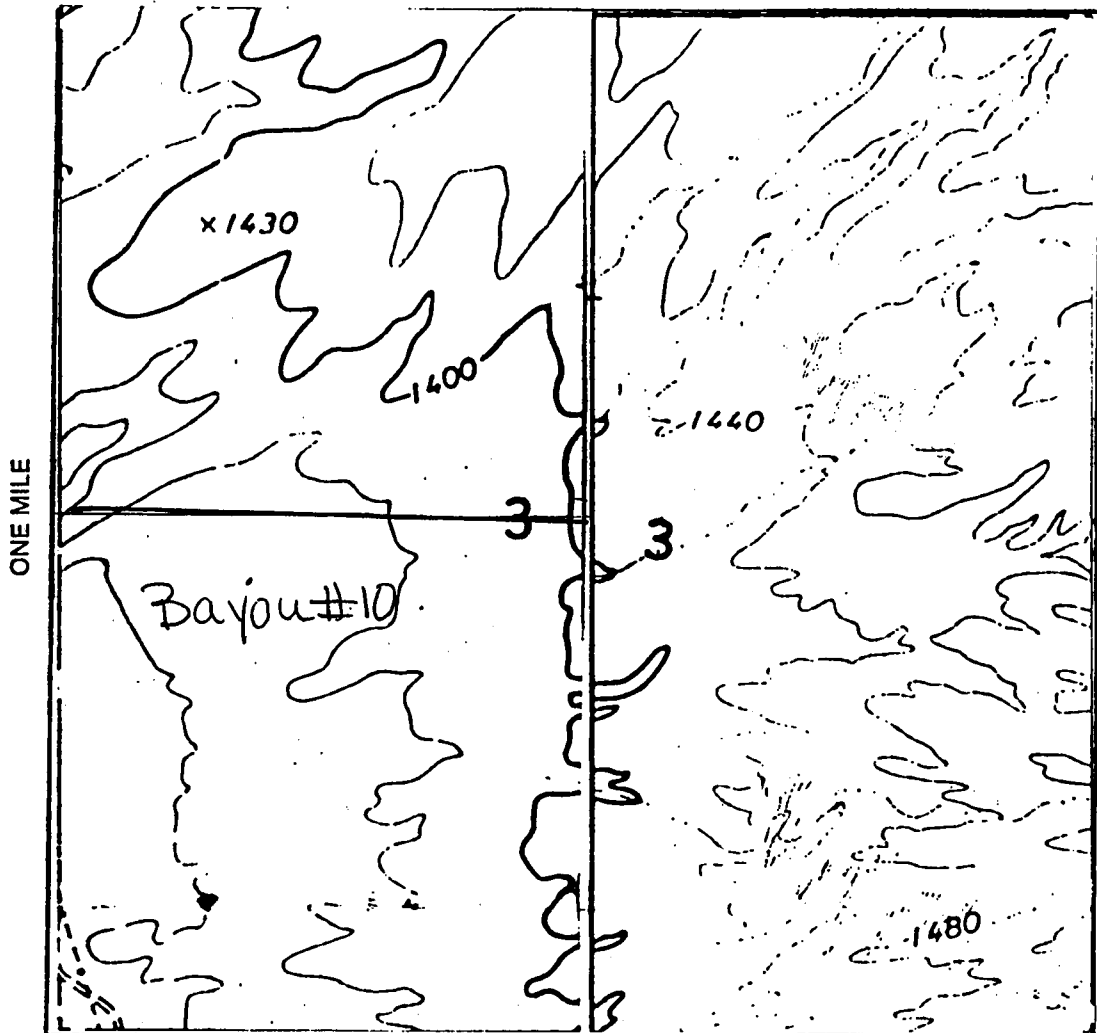
MAP

One inch = One thousand feet

North Arrow



ONE MILE



RECORDER'S MEMO: Legibility
Questionable For Good Reproduction

Section 3 Range 21W Township 19N
Gila and Salt River Base and Meridian.

Dated: 1 September 1998

Vince Orlando, Pres.
Signature

INDEXED


When recorded, mail to:

Name: Vince Orlando

Address: 707 E. Beale

City/State/Zip Code: Kingman

Az. 86401



98052745 BK 3152 PG 570
OFFICIAL RECORDS OF MOHAVE COUNTY, A:
JOAN MC CALL, MOHAVE COUNTY RECORDER
09/01/98 07:38A PAGE 1 OF 2
BAYOU MINING
RECORDING FEE 10.00

Space above this line for Recorder's use

NOTICE OF MINING CLAIM

- 1. TYPE OF NOTICE: Location
- 2. TYPE OF CLAIM: Placer Association Claim

3. The name and address of the Locator is

Name: Bayou Mining Inc. Name: Glen Hawkins
 Name: Michelle Orlando Name: Joseph Trefaro
 Name: Joycelyn Orlando Name: Ronald Siemssen
 Name: Charles Orlando Name: Vince Orlando
 Address: 707 E. Beale
 City/State/Zip Code: Kingman, Az 86401

RECEIVED
 B.L.M. AZ STATE OFFICE
 1998 NOV 20 A 9:50
 PHOENIX, ARIZONA

- 4. The name of the claim is Bayou # 11
- 5. The date of the location is 1 September 1998
- 6. The claim is 2640 feet long and 2640 feet wide. The distance from the location monument to each end of the claim is 6 Feet in a North direction and 2634 feet in a South Direction.
- 7. The general course of the claim is from the North to the South
- 8. The location of the claim is in Section 3 Township 19N Range 21W
- 9. The location of the claim with reference to a natural object or permanent monument is The NW Corner of Bayou # 11
is the N¹/₄ marker of the Section 3 T 19N R 21W

Dated: 1 September 1998
Bayou Mining, Inc.
Vince Orlando, Pres.

Agent Signature

Address: 500 Nth Rainbow Blvd Ste 300 City/State/Zip Las Vegas, Nev. 89103

B.L.M. Serial #

MAP OF MINING CLAIM LOCATION

1. The name of the claim is Bayou # 11 ;
2. The North West corner of the claim is 0 feet in a 0 direction to a survey monument or permanent natural object described as N 1/4 marker of Sec 3
T 19N R 21W ;
3. The type of location monument is 4" PVC Pipe with Cap ;
The type of corner end monuments are 4" PVC Pipe ;
4. The bearing and distance between the corners of the claim are beginning at the North West corner of the claim, 2640 feet in a South direction to the Center of Sec 3 corner, then 2640 feet in a East direction to the E. 1/4 marker of Sec 3 corner, then 2640 feet in a North direction to the N.E. Corner of Sec 3 corner, then 2640 feet in a West direction to the point of beginning.

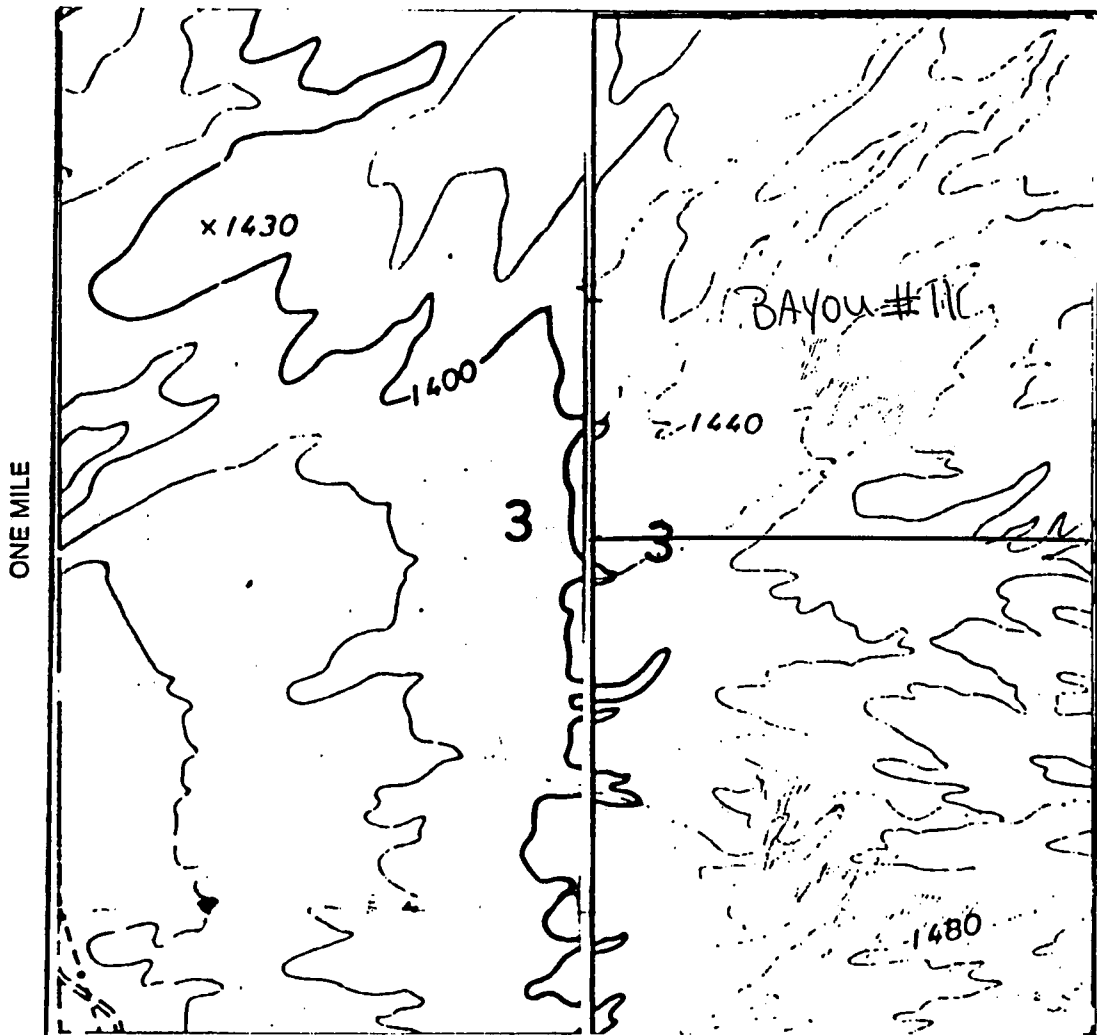
MAP

One inch = One thousand feet

North Arrow



ONE MILE



RECORDER'S MEMO: Legibility
 Questionable For Good Reproduction

Section 3 Range 21W Township 19N
 Gila and Salt River Base and Meridian.

Dated: 1 September 1998

Bayou Mining Inc.
Vince Deland Pres.
 Signature

INDEXED


When recorded, mail to:

Name: Vince Orlando

Address: 707 E. Beale

City/State/Zip Code: Kingman

Az, 86401



98052746 BK 3152 PG 572
OFFICIAL RECORDS OF MOHAVE COUNTY, A
JOAN MC CALL, MOHAVE COUNTY RECORDER
09/01/98 07:39A PAGE 1 OF 2
BAYOU MINING
RECORDING FEE 10.00

Space above this line for Recorder's use

NOTICE OF MINING CLAIM

- 1. TYPE OF NOTICE: Location
- 2. TYPE OF CLAIM: Placer Association Claim
- 3. The name and address of the Locator is

Name: Bayou Mining Inc. Name: Glen Hawkins

Name: Michelle Orlando Name: Joseph Trefaro

Name: Joycelyn Orlando Name: Ronald Siemssen

Name: Charles Orlando Name: Vince Orlando

Address: 707 E. Beale

City/State/Zip Code: Kingman, Az 86401

- 4. The name of the claim is Bayou # 12
- 5. The date of the location is 1 September 1998

6. The claim is 2640 feet long and 2640 feet wide. The distance from the location monument to each end of the claim is 6 Feet in a North direction and 2634 feet in a South Direction.

7. The general course of the claim is from the North to the South

8. The location of the claim is in Section 3 Township 19N Range 21W

9. The location of the claim with reference to a natural object or permanent monument is The NW Corner of Bayou # 12
is the CENTER of the Section 3 T 19N R 21W

Dated: 1 September 1998

Bayou Mining Inc.
Vince Orlando, Pres.

500 N Rainbow Blvd. Ste 300

Agent Signature

Address: Las Vegas, Nev. 89103

B.L.M. Serial # _____

RECEIVED
B.L.M. AZ STATE OFFICE
1998 NOV 20 A 9:51
PHOENIX, ARIZONA

440 3500550

MAP OF MINING CLAIM LOCATION

1. The name of the claim is Bayou # 12 ;
2. The North West corner of the claim is 2640 feet in a EAST direction to a survey monument or permanent natural object described as West 1/4 Marker of Sec 3
T 19N R 21W ;
3. The type of location monument is 4" PVC Pipe with Cap ;
The type of corner end monuments are 4" PVC Pipe ;
4. The bearing and distance between the corners of the claim are beginning at the North West corner of the claim, 2640 feet in a South direction to the S 1/4 marker Sec 3 corner, then 2640 feet in a East direction to the SE Corner Sec 3 corner, then 2640 feet in a North direction to the E 1/4 marker Sec 3 corner, then 2640 feet in a West direction to the point of beginning.

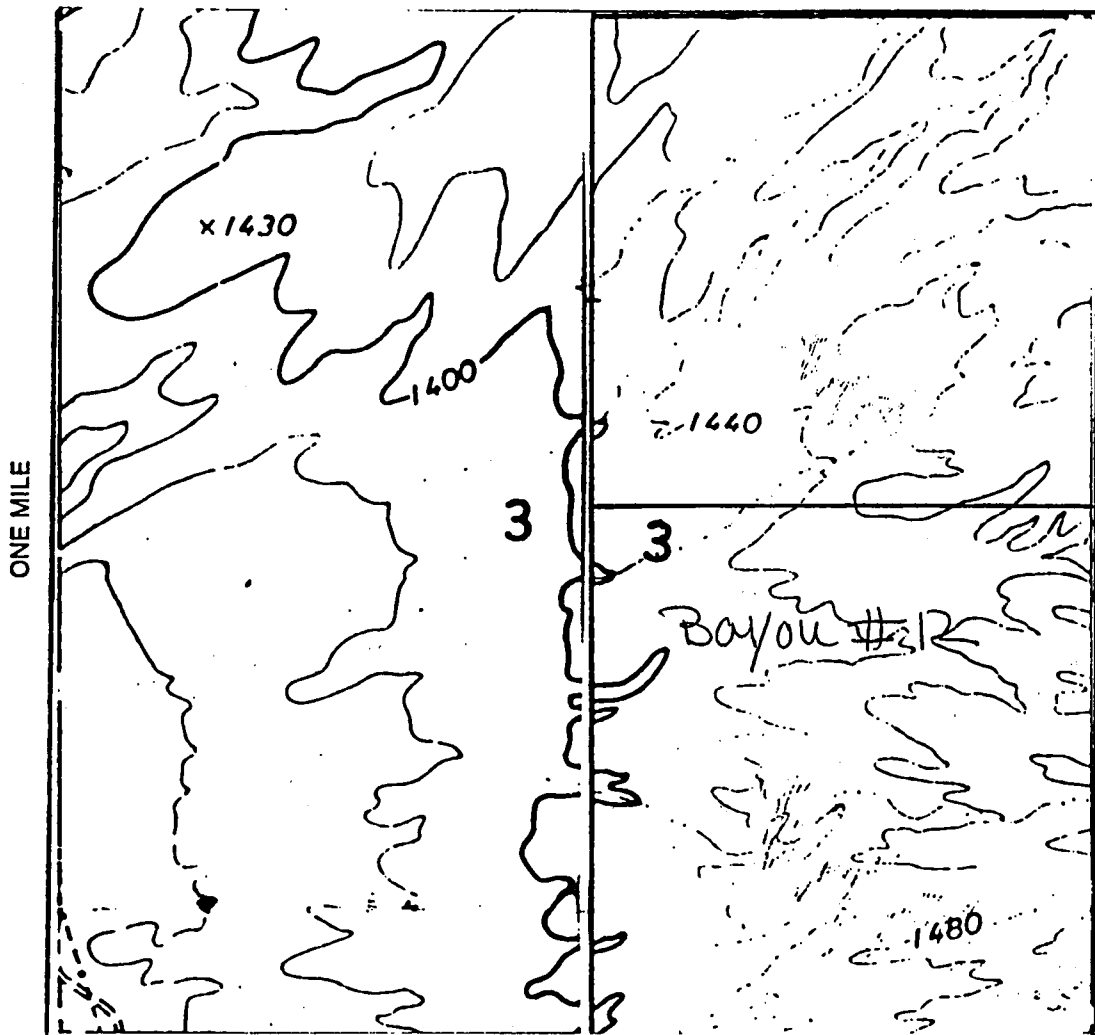
MAP

One inch = One thousand feet

North Arrow



ONE MILE



RECORDER'S MEMO: Legibility
 Questionable For Good Reproduction

Section 3 Range 21W Township 19N
Gila and Salt River Base and Meridian.

Dated: 1 September 1998

Bayou Mining Inc.
Vince Orlando Pres.
 Signature


When recorded, mail to:

Name: Vince Orlando

Address: 707 E. Beale

City/State/Zip Code: Kingman

Az, 86401



98052747 BK 3152 PG 574
OFFICIAL RECORDS OF MOHAVE COUNTY, A:
JOAN MC CALL, MOHAVE COUNTY RECORDER
09/01/98 07:39A PAGE 1 OF 2
BAYOU MINING
RECORDING FEE 10.00

Space above this line for Recorder's use

NOTICE OF MINING CLAIM

1. TYPE OF NOTICE: Location
2. TYPE OF CLAIM: Placer Association Claim
3. The name and address of the Locator is

Name: Bayou Mining Inc. Name: Glen Hawkins

Name: Michelle Orlando Name: Joseph Trefaro

Name: Joycelyn Orlando Name: Ronald Siemssen

Name: Charles Orlando Name: Vince Orlando

Address: 707 E. Beale

City/State/Zip Code: Kingman, Az 86401

4. The name of the claim is Bayou # 13

5. The date of the location is 1 September 1998

6. The claim is 2640 feet long and 2640 feet wide. The distance from the location monument to each end of the claim is 6 Feet in a North direction and 2634 feet in a South Direction.

7. The general course of the claim is from the North to the South

8. The location of the claim is in Section 4 Township 19N Range 21W

9. The location of the claim with reference to a natural object or permanent monument is The NW Corner of Bayou # 13 is the _____ of the Section 4 T19N R 21W

Dated: 1 September 1998

Bayou Mining, Inc.
Vince Orlando, Pres.

Agent Signature

Address: 5000th Rainbow Blvd Ste 300 City/State/Zip: Las Vegas, Nev. 89103

B.L.M. Serial # _____

1998 NOV 20 A 9 51
PHOENIX, ARIZONA
RECEIVED
B.L.M. AZ STATE OFFICE

98052747

MAP OF MINING CLAIM LOCATION

1. The name of the claim is Bayou # 13 ;
2. The North West corner of the claim is 0 feet in a 0 direction to a survey monument or permanent natural object described as NW Corner of Sec 4 T19N R21W ;
3. The type of location monument is 4" PVC Pipe with Cap ;
The type of corner end monuments are 4" PVC Pipe ;
4. The bearing and distance between the corners of the claim are beginning at the North West corner of the claim, 2640 feet in a South direction to the W 1/4 marker corner, then 2640 feet in a East direction to the Center of Sec 4 corner, then 2640 feet in a North direction to the N 1/4 marker - Sec 4 corner, then 2640 feet in a West direction to the point of beginning.

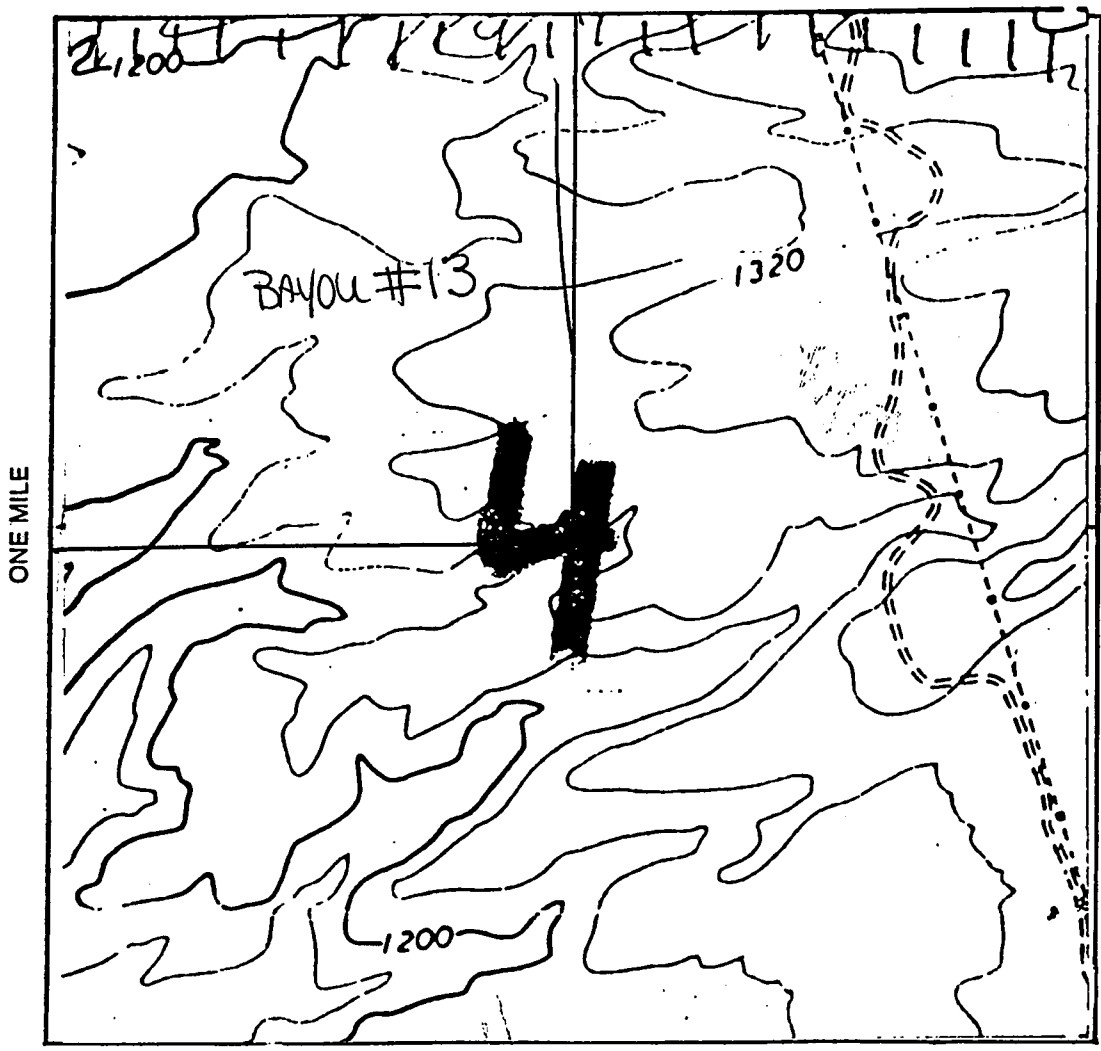
MAP

One inch = One thousand feet

North Arrow



ONE MILE



RECORDER'S MEMO: Legibility
 Questionable For Good Reproduction

Section 4 Range 21 W Township 19 N
 Gila and Salt River Base and Meridian.

Dated: 1 September 1998
V. Boyer Mining, Inc.
Vince Orlando Pres.
 Signature

PAGE 2 OF 2
 BK 3152 PG 575
 FEE#98052747

INDEXED


When recorded, mail to:

Name: Vince Orlando

Address: 707 E. Beale

City/State/Zip Code: Kingman

Az, 86401



98052748 BK 3152 PG 576
OFFICIAL RECORDS OF MOHAVE COUNTY, AZ
JOAN MC CALL, MOHAVE COUNTY RECORDER
09/01/98 07:39A PAGE 1 OF 2
BAYOU MINING
RECORDING FEE 10.00

Space above this line for Recorder's use

NOTICE OF MINING CLAIM

- 1. TYPE OF NOTICE: Location
- 2. TYPE OF CLAIM: Placer Association Claim
- 3. The name and address of the Locator is

Name: Bayou Mining Inc. Name: Glen Hawkins

Name: Michelle Orlando Name: Joseph Trefaro

Name: Joycelyn Orlando Name: Ronald Siemssen

Name: Charles Orlando Name: Vince Orlando

Address: 707 E. Beale

City/State/Zip Code: Kingman, Az 86401

4. The name of the claim is Bayou # 14

5. The date of the location is 1 September 1998

6. The claim is 2640 feet long and 2640 feet wide. The distance from the location monument to each end of the claim is 6 Feet in a North direction and 2634 feet in a South Direction.

7. The general course of the claim is from the North to the South

8. The location of the claim is in Section 4 Township 19N Range 21W

9. The location of the claim with reference to a natural object or permanent monument is The NW Corner of Bayou # 14
is the W 1/4 Marker of the Section 4 T 19N R 21W

Dated: 1 September 1998

Bayou Mining, Inc.
Vince Orlando, Pres.

Agent Signature

Address: 500 W Rainbow Blvd Ste 300 City/State/Zip: Las Vegas, NV 89103

B.L.M. Serial # _____

PHOENIX, ARIZONA

1998 NOV 20 A 9:51

RECEIVED
B.L.M. AZ STATE OFFICE

98 10 2500001

MAP OF MINING CLAIM LOCATION

- The name of the claim is Bayou # 14 ;
- The North West corner of the claim is 0 feet in a 0 direction to a survey monument or permanent natural object described as W 1/4 marker of Sec. 4
T 19N R 21W ;
- The type of location monument is 4" PVC Pipe with Cap ;
The type of corner end monuments are 4" PVC Pipe ;
- The bearing and distance between the corners of the claim are beginning at the North West corner of the claim, 2640 feet in a South direction to the SW Sec Corner corner, then 2640 feet in a East direction to the S 1/4 marker Sec 4 corner, then 2640 feet in a North direction to the Center of Sec 4 corner, then 2640 feet in a West direction to the point of beginning.

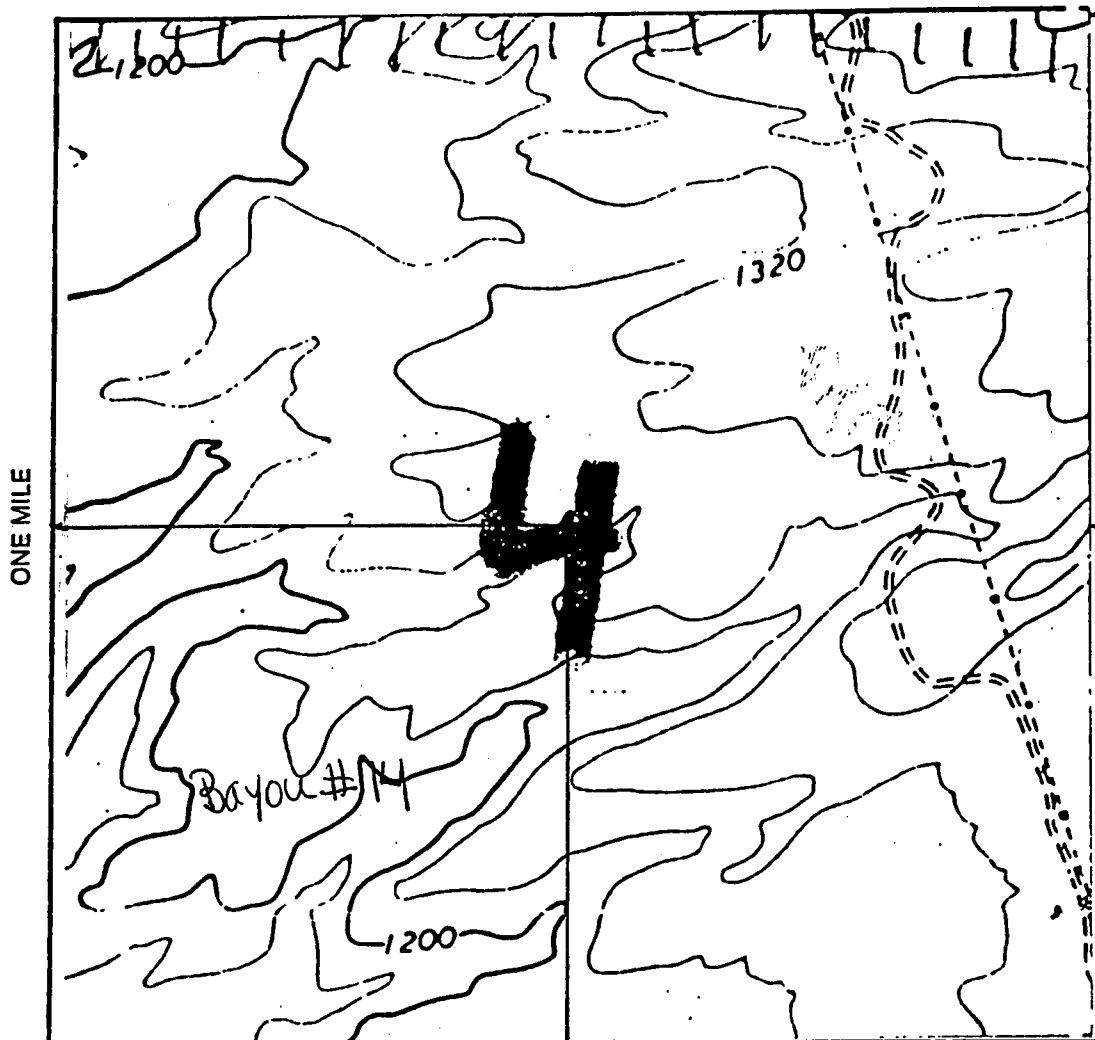
MAP

One inch = One thousand feet

North Arrow



ONE MILE



RECORDER'S MEMO: Legibility
Questionable For Good Reproduction

Section 4 Range 21W Township 19N
Gila and Salt River Base and Meridian.

Dated: 1 September 1998

Bayou Mining Inc.
Vince Orlando Pres.
Signature

INDEXED

MICROFILMED



98052749 BK 3152 PG 578
OFFICIAL RECORDS OF MOHAVE COUNTY, A
JOAN MC CALL, MOHAVE COUNTY RECORDER
09/01/98 07:39A PAGE 1 OF 2
BAYOU MINING
RECORDING FEE 10.00

When recorded, mail to:

Name: Vince Orlando

Address: 707 E. Beale

City/State/Zip Code: Kingman

Az. 86401

Space above this line for Recorder's use

NOTICE OF MINING CLAIM

1. TYPE OF NOTICE: Location
2. TYPE OF CLAIM: Placer Association Claim
3. The name and address of the Locator is

Name: Bayou Mining Inc. Name: Glen Hawkins

Name: Michelle Orlando Name: Joseph Trefaro

Name: Joycelyn Orlando Name: Ronald Siemssen

Name: Charles Orlando Name: Vince Orlando

Address: 707 E. Beale

City/State/Zip Code: Kingman, Az 86401

4. The name of the claim is Bayou # 15

5. The date of the location is 1 September 1998

6. The claim is 2640 feet long and 2640 feet wide. The distance from the location monument to each end of the claim is 6 Feet in a North direction and 2634 feet in a South Direction.

7. The general course of the claim is from the North to the South

8. The location of the claim is in Section 4 Township 19N Range 21W

9. The location of the claim with reference to a natural object or permanent monument is The NW Corner of Bayou # 15
is the N 1/4 Marker of the Section 4 T 19N R 21W

Dated: 1 September 1998

Bayou Mining, Inc.
Vince Orlando, Pres.

Agent Signature

500 NA Rainbow Blvd. Ste 300

Address: Las Vegas, Nev. 89103

B.L.M. Serial #

PHOENIX, ARIZONA

1998 NOV 20 A 9:51

RECEIVED
B.L.M. AZ STATE OFFICE

74 MC 350867

MAP OF MINING CLAIM LOCATION

- The name of the claim is Bayou # 15 ;
- The North West corner of the claim is 0 feet in a 0 direction to a survey monument or permanent natural object described as N 1/4 Marker of Sec 4
T 19N R 21W ;
- The type of location monument is 4" PVC Pipe with Cap
The type of corner end monuments are 4" PVC Pipe ;
- The bearing and distance between the corners of the claim are beginning at the North West corner of the claim, 2640 feet in a South direction to the Center of Sec. 4 corner, then 2640 feet in a East direction to the E. 1/4 marker of Sec 4 corner, then 2640 feet in a North direction to the N.E. Corner of Sec 4 corner, then 2640 feet in a West direction to the point of beginning.

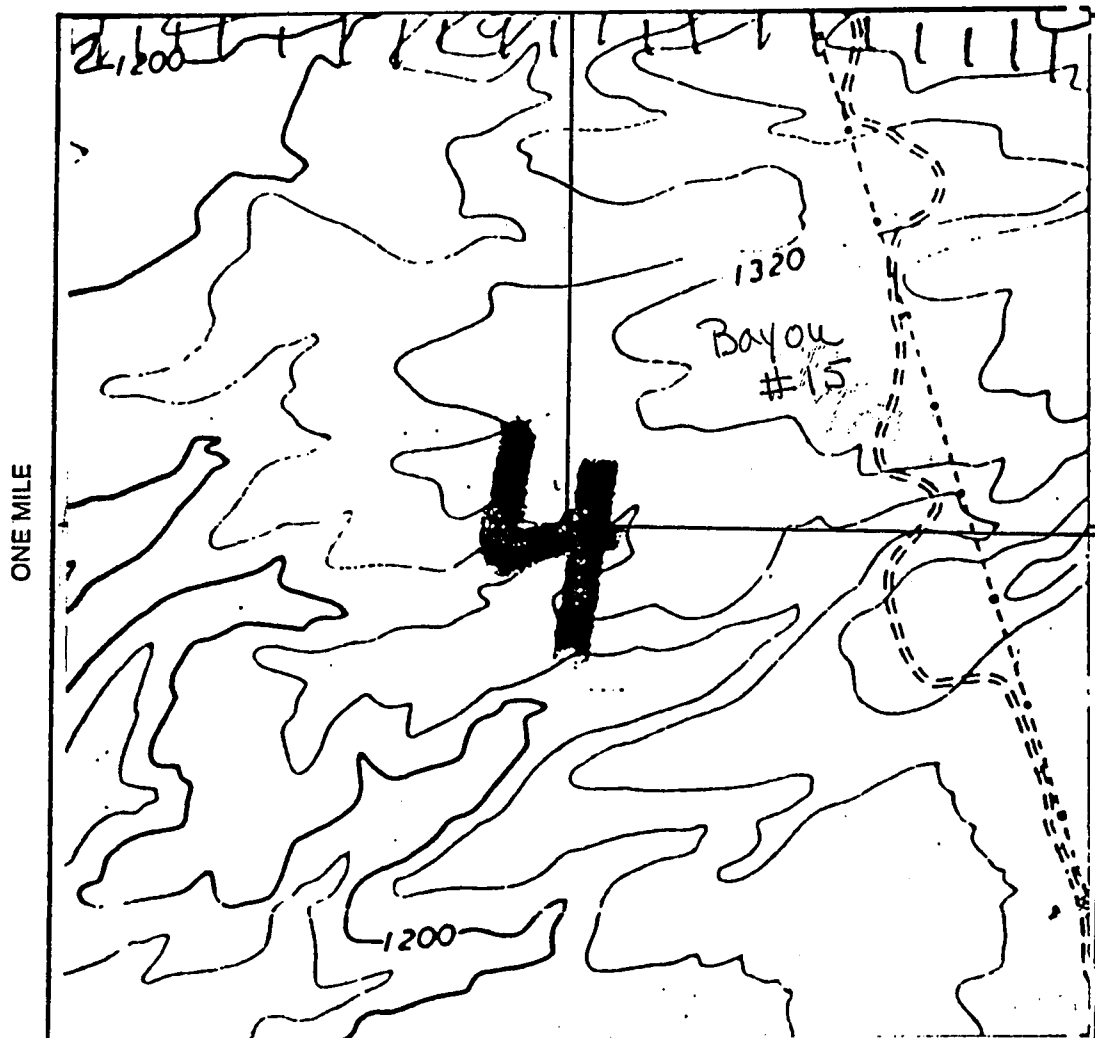
MAP

One inch = One thousand feet

North Arrow



ONE MILE



RECORDER'S MEMO: Legibility
Questionable For Good Reproduction

Section 4 Range 21W Township 19N

Gila and Salt River Base and Meridian.

Dated: 1 September 1998

Bayou Mining, Inc.
Vernice Orlando Pres.
Signature

INDEXED


When recorded, mail to:

Name: Vince Orlando

Address: 707 E. Beale

City/State/Zip Code: Kingman

Az, 86401



98052750 BK 3152 PG 580
OFFICIAL RECORDS OF MOHAVE COUNTY, A:
JOAN MC CALL, MOHAVE COUNTY RECORDER
09/01/98 07:39A PAGE 1 OF 2
BAYOU MINING
RECORDING FEE 10.00

Space above this line for Recorder's use

NOTICE OF MINING CLAIM

- 1. TYPE OF NOTICE: Location
- 2. TYPE OF CLAIM: Placer Association Claim
- 3. The name and address of the Locator is

Name: Bayou Mining Inc. Name: Glen Hawkins
 Name: Michelle Orlando Name: Joseph Trefaro
 Name: Joycelyn Orlando Name: Ronald Siemssen
 Name: Charles Orlando Name: Vince Orlando
 Address: 707 E. Beale
 City/State/Zip Code: Kingman, Az 86401

RECEIVED
 B.L.M. AZ STATE OFFICE
 1998 NOV 20 A 4:5
 PHOENIX, ARIZONA

- 4. The name of the claim is Bayou #10
- 5. The date of the location is 1 September 1998
- 6. The claim is 2640 feet long and 2640 feet wide. The distance from the location monument to each end of the claim is 6 Feet in a North direction and 2634 feet in a South Direction.
- 7. The general course of the claim is from the North to the South
- 8. The location of the claim is in Section 4 Township T19N Range 21W
- 9. The location of the claim with reference to a natural object or permanent monument is The NW Corner of Bayou # 10
is the CENTER of the Section 4 T 19N R 21W

Dated: 1 September 1998
Bayou Mining, Inc.
Vince Orlando, Pres.

Address: 500 N. Rainbow Blvd Ste 300 City/State/Zip: Las Vegas Nev. 89103
 Agent Signature

B.L.M. Serial #

3 10 3508 83

MAP OF MINING CLAIM LOCATION

1. The name of the claim is Bayou # 16 ;
2. The North West corner of the claim is 2640 feet in a EAST direction to a survey monument or permanent natural object described as West 1/4 marker of Sec 4
T19N R21W ;
3. The type of location monument is 4" PVC Pipe with Cap
The type of corner end monuments are 4" PVC Pipe ;
4. The bearing and distance between the corners of the claim are beginning at the North West corner of the claim, 2640 feet in a South direction to the S 1/4 marker Sec 4 corner, then 2640 feet in a East direction to the SE Corner Sec 4 corner, then 2640 feet in a North direction to the E 1/4 marker Sec 4 corner, then 2640 feet in a West direction to the point of beginning.

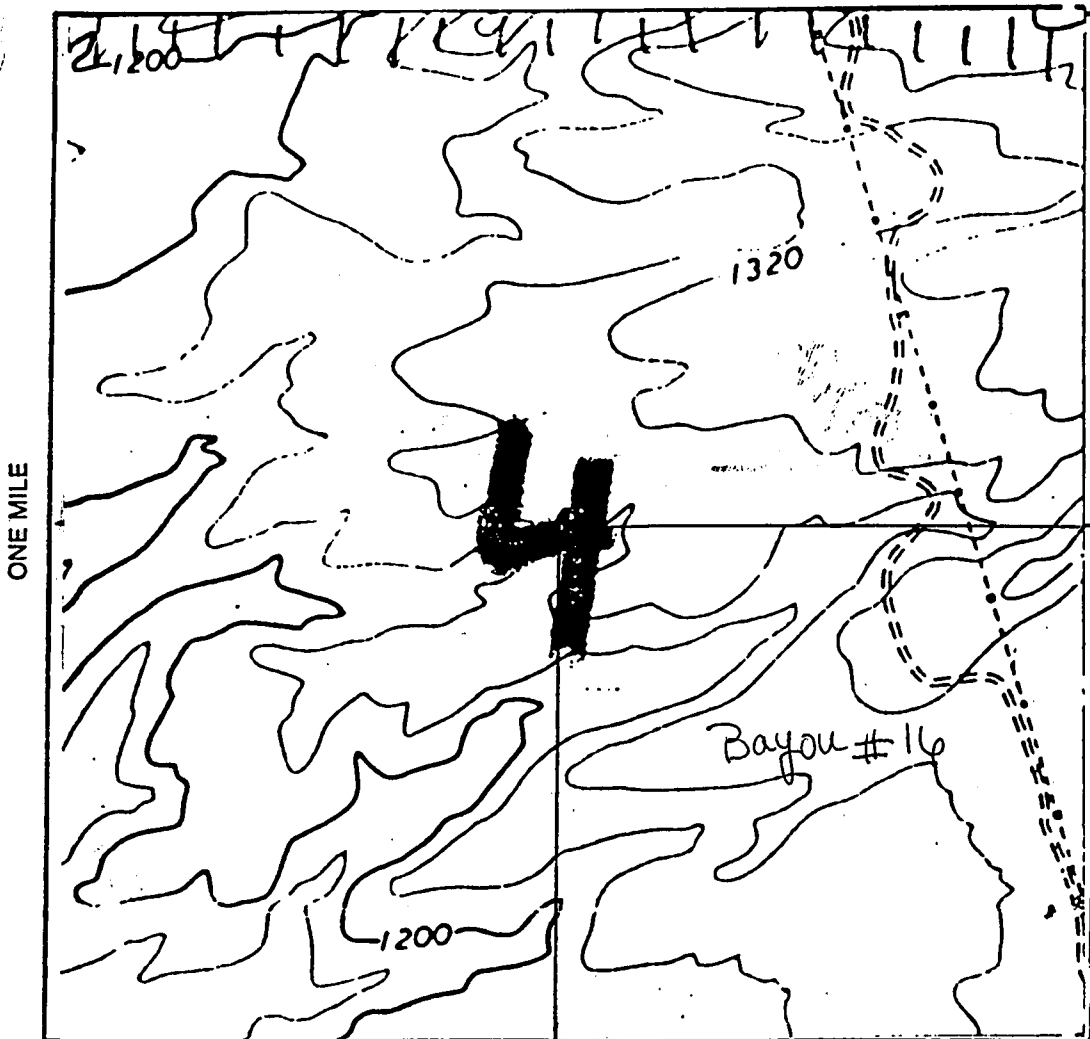
MAP

One inch = One thousand feet

North Arrow



ONE MILE



RECORDER'S MEMO: Legibility
 Questionable For Good Reproduction

640 ACRES

ONE MILE

Section 4 Range 21 W Township 19 N
 Gila and Salt River Base and Meridian

Dated: 1 September 1998

Bayou Mining, Inc.
W. Fred Orlando, Pres.
 Signature

PAGE 2 OF 2
 BK 3152 PG 581 FEE#98052750

When recorded, mail to:

Name: Vince Orlando

Address: 707 E. Beale

City/State/Zip Code: Kingman

Az. 86401



98052751 BK 3152 PG 582
OFFICIAL RECORDS OF MOHAVE COUNTY, A;
JOAN MC CALL, MOHAVE COUNTY RECORDER
09/01/98 07:40A PAGE 1 OF 2
BAYOU MINING
RECORDING FEE 10.00

Space above this line for Recorder's use

NOTICE OF MINING CLAIM

- 1. TYPE OF NOTICE: Location
- 2. TYPE OF CLAIM: Placer Association Claim
- 3. The name and address of the Locator is

Name: Bayou Mining Inc. Name: Glen Hawkins

Name: Michelle Orlando Name: Joseph Trefaro

Name: Joycelyn Orlando Name: Ronald Siemssen

Name: Charles Orlando Name: Vince Orlando

Address: 707 E. Beale

City/State/Zip Code: Kingman, Az 86401

4. The name of the claim is Bayou # 17

5. The date of the location is 1 September 1998

6. The claim is 2640 feet long and 2640 feet wide. The distance from the location monument to each end of the claim is 6 Feet in a North direction and 2634 feet in a South Direction.

7. The general course of the claim is from the North to the South

8. The location of the claim is in Section 5 Township 19N Range 21W

9. The location of the claim with reference to a natural object or permanent monument is The NW Corner of Bayou # 17

is the N.W. Corner of the Section 5 T 19N R 21W

Dated: 1 September 1998

Bayou Mining, Inc.
Vince Orlando, Pres.

Agent Signature

Address: 500 NE Rainbow Blvd Ste 300 City/State/Zip Las Vegas, Nev 89103

B.L.M. Serial #

RECEIVED
BLM. AZ STATE OFFICE
1998 NOV 20 A 9 51
PHOENIX, ARIZONA

40 350064

MAP OF MINING CLAIM LOCATION

1. The name of the claim is Bayou # 17 ;
2. The North West corner of the claim is 0 feet in a 0 direction to a survey monument or permanent natural object described as NW Corner of Sec 5 T19N R21W ;
3. The type of location monument is 4" PVC Pipe with Cap ;
The type of corner end monuments are 4" PVC Pipe ;
4. The bearing and distance between the corners of the claim are beginning at the North West corner of the claim, 2640 feet in a South direction to the w 1/4 marker corner, then 2640 feet in a East direction to the Center of Sec 5 corner, then 2640 feet in a North direction to the N 1/4 marker Sec 5 corner, then 2640 feet in a West direction to the point of beginning.

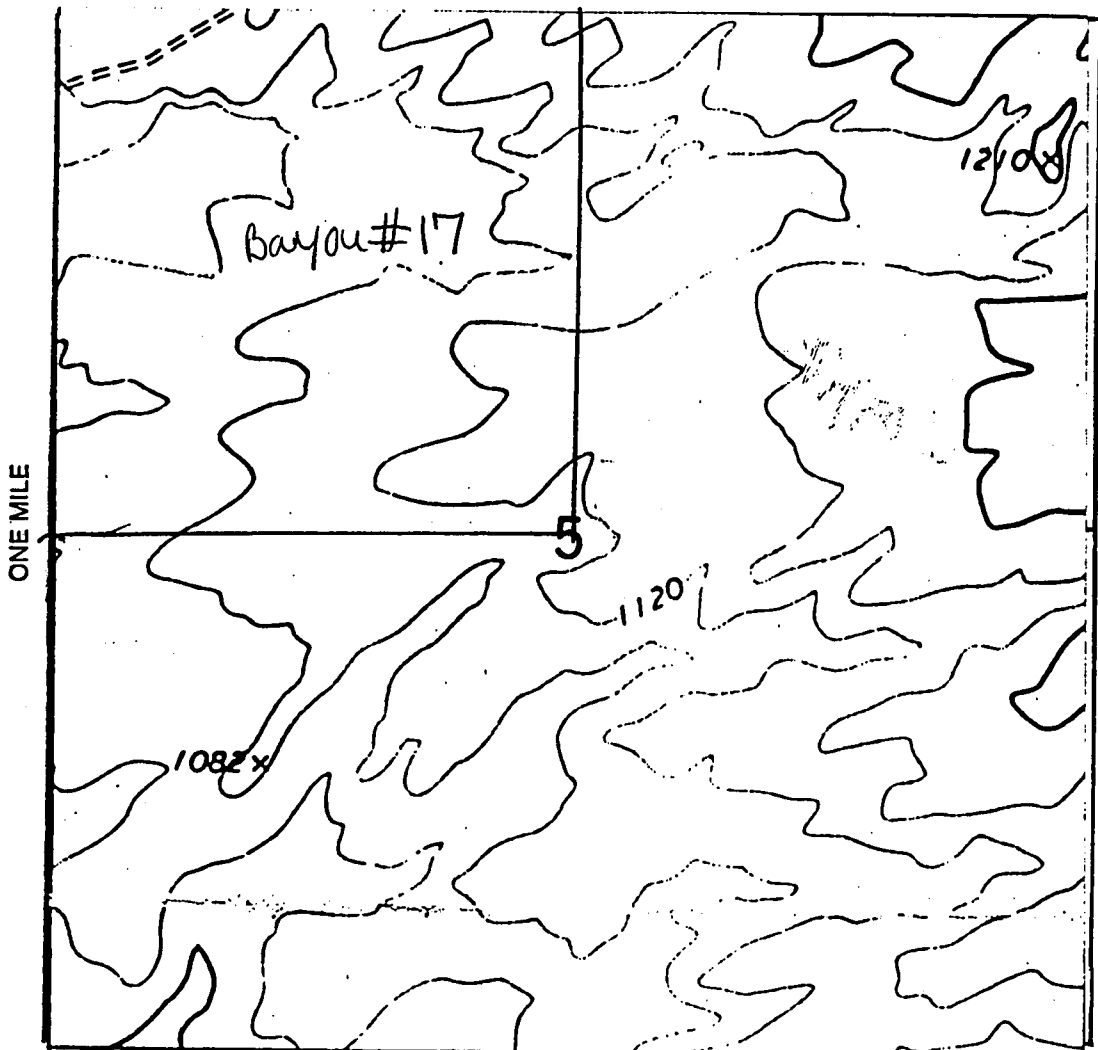
MAP

One inch = One thousand feet

North Arrow



ONE MILE



RECORDER'S MEMO: Legibility
 Questionable For Good Reproduction

Section 5 Range 21W Township 19N
Gila and Salt River Base and Meridian.

Dated: 1 September 1998

Bayou Mining, Inc.
Vince Orlando, Pres.
 Signature

INDEXED


When recorded, mail to:

Name: Vince Orlando

Address: 707 E. Beale

City/State/Zip Code: Kingman

Az. 86401



98052752 BK 3152 PG 584
OFFICIAL RECORDS OF MOHAVE COUNTY, A
JOAN MC CALL, MOHAVE COUNTY RECORDER
09/01/98 07:40A PAGE 1 OF 2
BAYOU MINING
RECORDING FEE 10.00

Space above this line for Recorder's use

NOTICE OF MINING CLAIM

1. TYPE OF NOTICE: Location
2. TYPE OF CLAIM: Placer Association Claim
3. The name and address of the Locator is

Name: Bayou Mining Inc. Name: Glen Hawkins

Name: Michelle Orlando Name: Joseph Trefaro

Name: Joycelyn Orlando Name: Ronald Siemssen

Name: Charles Orlando Name: Vince Orlando

Address: 707 E. Beale

City/State/Zip Code: Kingman, Az 86401

4. The name of the claim is Bayou # 18

5. The date of the location is 1 September 1998

6. The claim is 2640 feet long and 2640 feet wide. The distance from the location monument to each end of the claim is 6 Feet in a North direction and 2634 feet in a South Direction.

7. The general course of the claim is from the North to the South

8. The location of the claim is in Section 5 Township 19N Range 21W

9. The location of the claim with reference to a natural object or permanent monument is The NW Corner of Bayou # 18
is the W 1/4 marker of the Section 5 T 19N R 21W

Dated: 1 September 1998
Bayou Mining, Inc.
Vince Orlando, Pres.

Address: 500 W. Bradshaw Blvd. Ste 300 City/State/Zip Las Vegas, Nev - 89103

B.L.M. Serial # _____

RECEIVED
B.L.M. AZ STATE OFFICE
1998 NOV 20 A 9:51
PHOENIX, ARIZONA

A 40 350885

MAP OF MINING CLAIM LOCATION

1. The name of the claim is Bayou #18 ;
2. The North West corner of the claim is 0 feet in a 0 direction to a survey monument or permanent natural object described as W 1/4 marker of sec 5
T 19 N R 21 W ;
3. The type of location monument is 4" PVC Pipe with Cap ;
The type of corner end monuments are 4" PVC Pipe ;
4. The bearing and distance between the corners of the claim are beginning at the North West corner of the claim, 2640 feet in a South direction to the SW Sec Corner corner, then 2640 feet in a East direction to the S 1/4 marker Sec 5 corner, then 2640 feet in a North direction to the Center of Sec 5 corner, then 2640 feet in a West direction to the point of beginning.

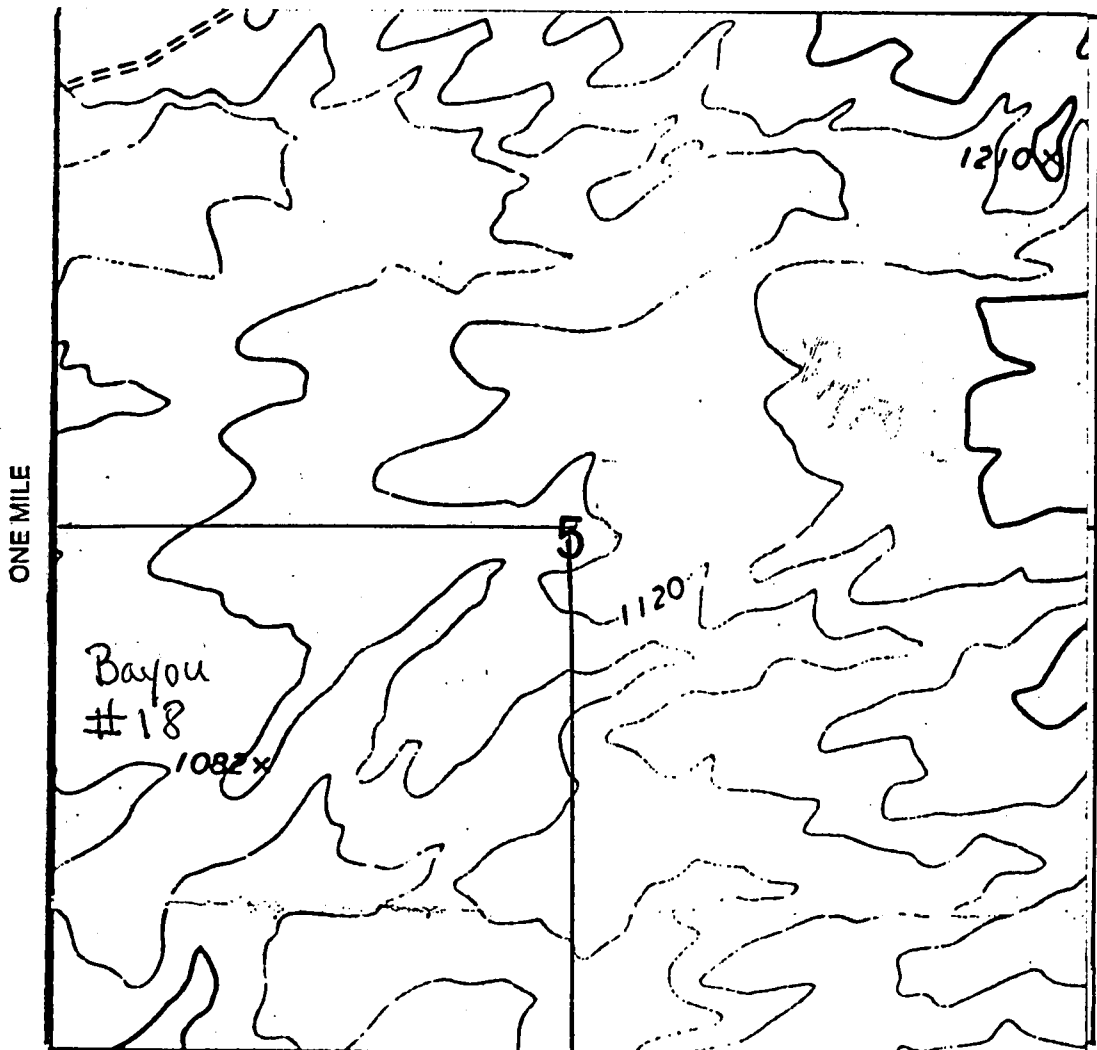
MAP

One inch = One thousand feet

North Arrow



ONE MILE



RECORDER'S MEMO: Legibility
Questionable For Good Reproduction

Section 5 Range 21W Township 19N
Gila and Salt River Base and Meridian.

Dated: 1 September 1998
Signature Bayou Mining, Inc. Vince Orlando, Pres.

PAGE 2 OF 2
BK 3152 PG 585
FEE#98052752

INDEXED
MICROFILMED

When recorded, mail to:

Name: Vince Orlando

Address: 707 E. Beale

City/State/Zip Code: Kingman

Az. 86401



98052753 BK 3152 PG 586
OFFICIAL RECORDS OF MOHAVE COUNTY, AZ
JOAN MC CALL, MOHAVE COUNTY RECORDER
09/01/98 07:40A PAGE 1 OF 2
BAYOU MINING
RECORDING FEE 10.00

Space above this line for Recorder's use

NOTICE OF MINING CLAIM

1. TYPE OF NOTICE: Location
2. TYPE OF CLAIM: Placer Association Claim
3. The name and address of the Locator is

Name: Bayou Mining Inc. Name: Glen Hawkins

Name: Michelle Orlando Name: Joseph Trefaro

Name: Joycelyn Orlando Name: Ronald Siemssen

Name: Charles Orlando Name: Vince Orlando

Address: 707 E. Beale

City/State/Zip Code: Kingman, Az 86401

4. The name of the claim is Bayou # 19

5. The date of the location is 1 September 1998

6. The claim is 2640 feet long and 2640 feet wide. The distance from the location monument to each end of the claim is 6 Feet in a North direction and 2634 feet in a South Direction.

7. The general course of the claim is from the North to the South

8. The location of the claim is in Section 5 Township 19N Range 21W

9. The location of the claim with reference to a natural object or permanent monument is The N W Corner of Bayou # 19
is the N 1/4 marker of the Section 5 T 19N R 21W

Dated: 1 September 1998

Bayou Mining, Inc.
Vince Orlando, Pres.

Agent Signature

5800 W Rainbow Blvd. Ste 300

Address: Las Vegas, Nev. 89103

B.L.M. Serial #

1998 NOV 20 A 9 51
PHOENIX, ARIZONA
RECEIVED
B.L.M. AZ STATE OFFICE

4 40 350000

MAP OF MINING CLAIM LOCATION

1. The name of the claim is Bayou # 19 ;
2. The North West corner of the claim is 0 feet in a 0 direction to a survey monument or permanent natural object described as N 1/4 marker of Sec 5
T 19 N R 21 W ;
3. The type of location monument is 4" PVC Pipe with Cap ;
The type of corner end monuments are 4" PVC Pipe ;
4. The bearing and distance between the corners of the claim are beginning at the North West corner of the claim, 2640 feet in a South direction to the Center of Sec 5 corner, then 2640 feet in a East direction to the E. 1/4 marker of Sec 5 corner, then 2640 feet in a North direction to the N.E. Corner of Sec 5 corner, then 2640 feet in a West direction to the point of beginning.

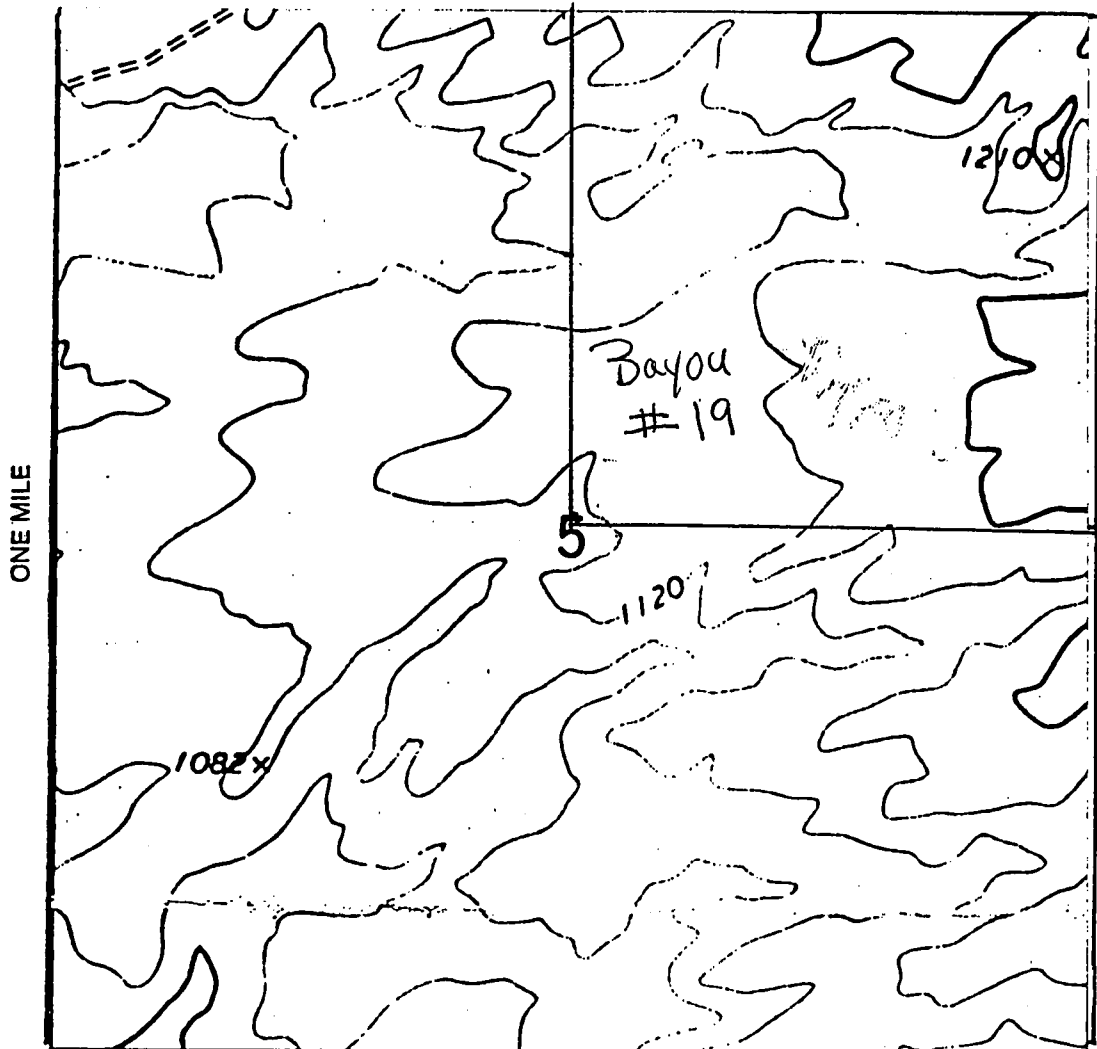
MAP

One inch = One thousand feet

North Arrow



ONE MILE



RECORDER'S MEMO: Legibility
Questionable For Good Reproduction

Section 5 Range 21 W Township 19 N
Gila and Salt River Base and Meridian.

Dated: 1 September 1998

Bayou Mining Co.
Vince Orlando, Pres.
Signature

INDEXED


When recorded, mail to:

Name: Vince Orlando

Address: 707 E. Beale

City/State/Zip Code: Kingman

Az, 86401



98052754 BK 3152 PG 588
OFFICIAL RECORDS OF MOHAVE COUNTY, AZ
JOAN MC CALL, MOHAVE COUNTY RECORDER
09/01/98 07:40A PAGE 1 OF 2
BAYOU MINING
RECORDING FEE 10.00

Space above this line for Recorder's use

NOTICE OF MINING CLAIM

PHOENIX, ARIZONA

1998 NOV 20 A 9:51

RECEIVED
B.L.M. AZ STATE OFFICE

1. TYPE OF NOTICE: Location
2. TYPE OF CLAIM: Placer Association Claim
3. The name and address of the Locator is
 Name: Bayou Mining Inc. Name: Glen Hawkins
 Name: Michelle Orlando Name: Joseph Trefaro
 Name: Joycelyn Orlando Name: Ronald Siemssen
 Name: Charles Orlando Name: Vince Orlando
 Address: 707 E. Beale
 City/State/Zip Code: Kingman, Az 86401
4. The name of the claim is Bayou # 20
5. The date of the location is 1 September 1998
6. The claim is 2640 feet long and 2640 feet wide. The distance from the location monument to each end of the claim is 6 Feet in a North direction and 2634 feet in a South Direction.
7. The general course of the claim is from the North to the South
8. The location of the claim is in Section 5 Township 19 Range 21
9. The location of the claim with reference to a natural object or permanent monument is The N W Corner of Bayou # 1 is the _____ of the Section 5 T 19 R 21

Dated: 1 September 1998

Bayou Mining, Inc.
Vince Orlando, Pres.

Agent Signature

Address: 500 North Rainbow Blvd Ste 300 City/State/Zip Las Vegas, Nev, 89103

B.L.M. Serial # _____

MAP OF MINING CLAIM LOCATION

1. The name of the claim is Bayou # 20 ;
2. The North West corner of the claim is 2640 feet in a EAST direction to a survey monument or permanent natural object described as West 1/4 marker of Sec 5
T 19 N R 21 W ;
3. The type of location monument is 4" PVC Pipe with Cap ;
The type of corner end monuments are 4" PVC Pipe ;
4. The bearing and distance between the corners of the claim are beginning at the North West corner of the claim, 2640 feet in a South direction to the S 1/4 Marker Sec 5 corner, then 2640 feet in a East direction to the SE Corner Sec 5 corner, then 2640 feet in a North direction to the E 1/4 Marker Sec 5 corner, then 2640 feet in a West direction to the point of beginning.

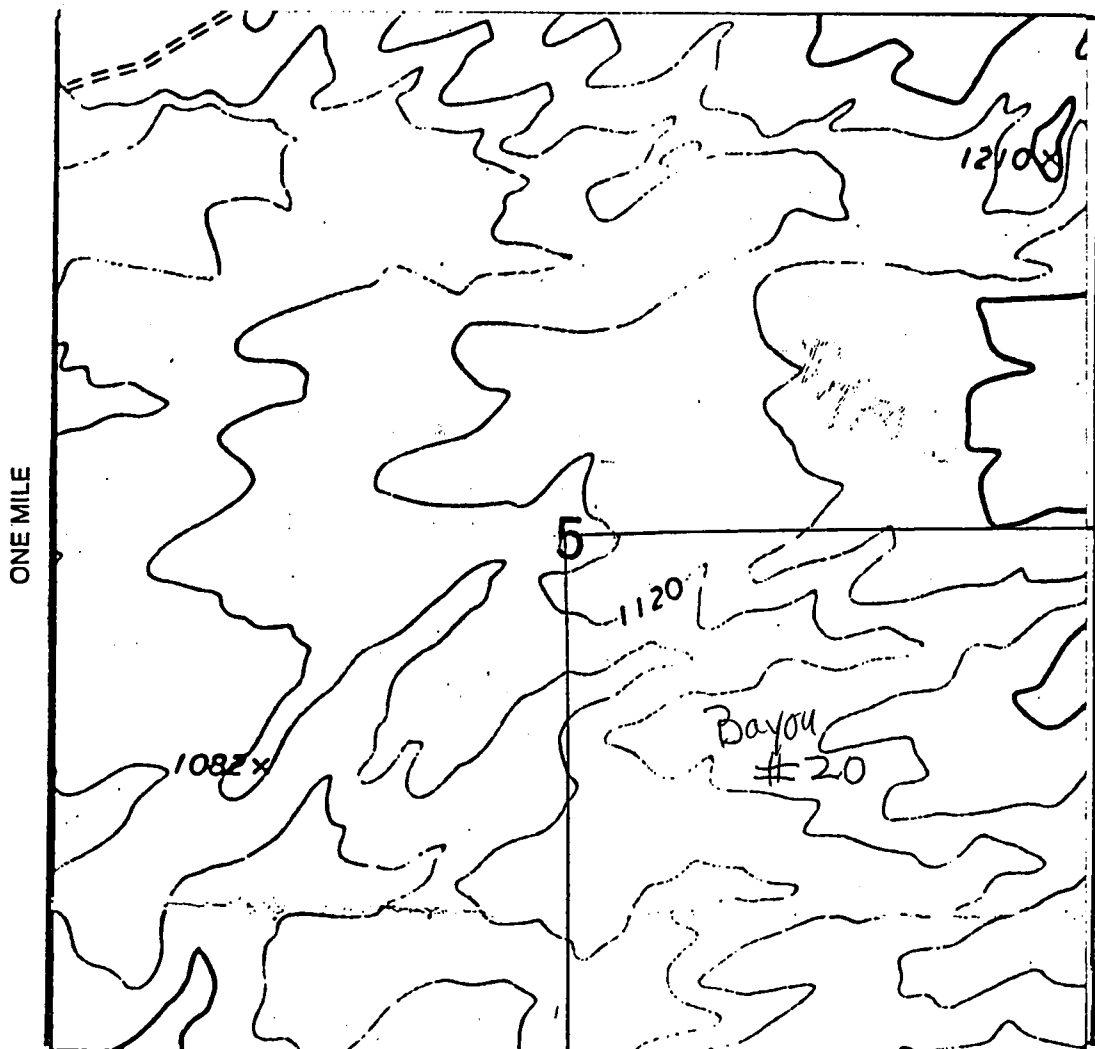
MAP

One inch = One thousand feet

North Arrow



ONE MILE



RECORDER'S MEMO: Legibility
 Questionable For Good Reproduction

Section 5 Range 21W Township 19N
Gila and Salt River Base and Meridian.

Dated: 1 September 1998

Bayou Mining Co.
Vince Orlando, Pres.
 Signature

LOCATION NOTICE FOR PLACER MINING CLAIM

Amendment BLM Serial # AMC 350868

NOTICE IS HEREBY GIVEN that the Bayou # 21
_____ placer mining claim has been located by
Bullhead Mining, LLC whose current mailing
address is 106 Southport Woods Drive
Southport, CT 06890

RECEIVED
BLM AZ STATE OFFICE
2015 AUG 19 A 11:37
PHOENIX, ARIZONA
BLM
Date
Stamp

The general course of this claim is North-South and it is situated in Mohave
County, Arizona. This claim is 1320 feet in length and 660 feet in width.

20 Total Claim Acreage. This claim runs from the location monument on which this location notice is
posted at the NW corner of the claim approximately 330 feet in a East direction to the
North end line and 1320' feet in a South direction to the South end line. This claim is
marked by four monuments, one at each corner of the claim.

The location monument on which this notice is posted is situated within Section 7, Township
19 N, Range 20 W, Gila Salt River Base and Meridian, Arizona. This claim encompasses
portions of the following legal subdivision(s) if located by legal subdivision or the following quarter section(s),
section(s), Township(s) and Range(s) W 1/2 NW 1/4 NW 1/4 S 7 T19N R20W
_____, Gila Salt River Base and Meridian, Arizona.

The locality of this claim with reference to some natural object or permanent monument and additional information
(if any) concerning its locality are as follows: 0' from NW cor S 7 T19N R20W

_____ The above information is shown on the attached map.

DATED AND POSTED on the ground this 31st day of July, 2015.

LOCATOR(s) AGENT

Print Name(s) Nicholas Attick

Signature(s) _____

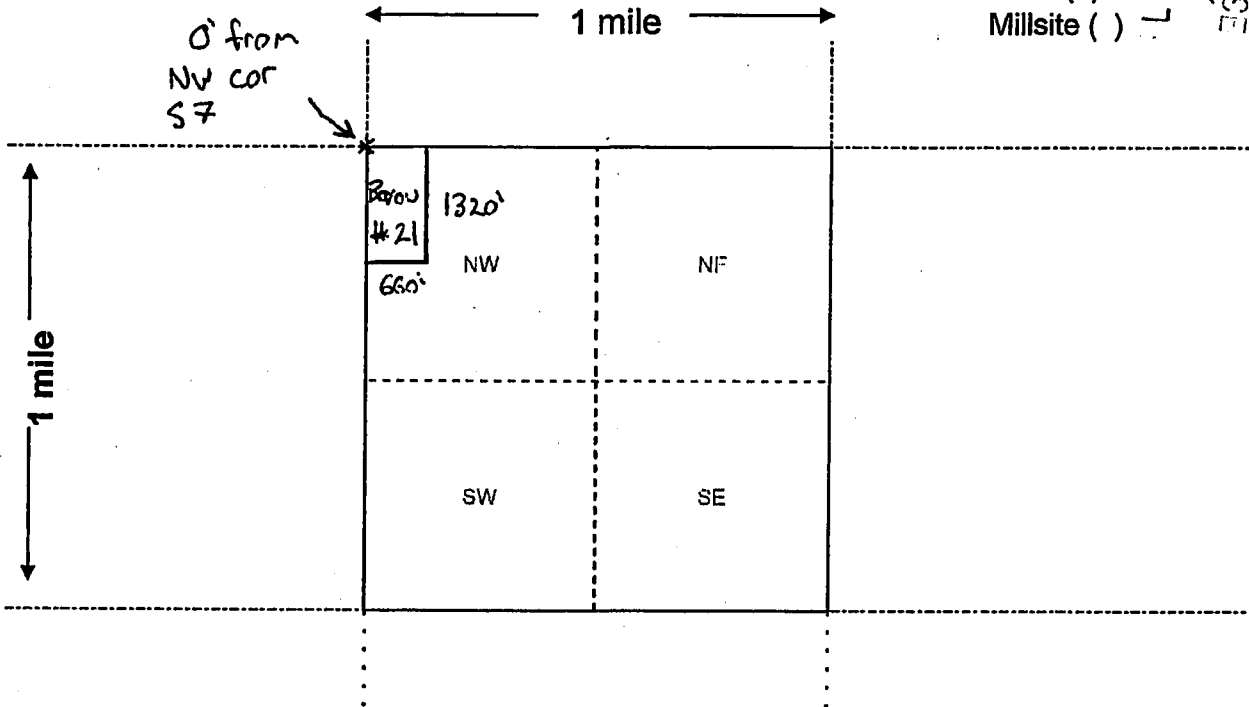
Form MCF102
Revised July 2014

This form is available from the Arizona Geological Survey and may be reproduced.

AMC 350868

RECEIVED
BLM AZ STATE OFFICE
2015 AUG 19 A 11: 7
PHOENIX, ARIZONA
Lode () Placer (X)
Millsite ()

MINING CLAIM MAP



Scale: 1" = 2000 feet



1. The above map depicts the Bayou # 21 mining claim, which is located in Section (s) _____, Township _____, Range _____, Gila and Salt River Base and Meridian, Mohave County, Arizona. Total claim acreage is 20

2. The type of corner and location monuments used are as follows: 4" PVC pipe with cap

3. The bearings and distances in degrees and feet between claim corners and to a public land survey monument are as depicted on the map.

4. If the claim is a placer or millsite claim with exterior limits conforming to legal subdivisions of the public survey, provide a legal description of the claim W 1/2 NW 1/4 NW 1/4 S7 T19N R20W

Form MCF100a
Revised July 2014

This form is available from the Arizona Geology Survey and may be reproduced.

AMC 350868

INDEXED

When recorded, mail to:

Name: Vince Orlando

Address: 707 E. Beale

City/State/Zip Code: Kingman

Az, 86401



98052755 BK 3152 PG 590
OFFICIAL RECORDS OF MOHAVE COUNTY, AZ
JOAN MC CALL, MOHAVE COUNTY RECORDER
09/01/98 07:40A PAGE 1 OF 2
BAYOU MINING
RECORDING FEE 10.00

Space above this line for Recorder's use

NOTICE OF MINING CLAIM

RECEIVED
B.L.M. AZ STATE OFFICE
1998 NOV 20 A 9:51
PHOENIX, ARIZONA

1. TYPE OF NOTICE: Location
2. TYPE OF CLAIM: Placer Association Claim
3. The name and address of the Locator is
 Name: Bayou Mining Inc. Name: Glen Hawkins
 Name: Michelle Orlando Name: Joseph Trefaro
 Name: Joycelyn Orlando Name: Ronald Siemssen
 Name: Charles Orlando Name: Vince Orlando
 Address: 707 E. Beale
 City/State/Zip Code: Kingman, Az 86401
4. The name of the claim is Bayou #21
5. The date of the location is 1 September 1998
6. The claim is 2640 feet long and 2640 feet wide. The distance from the location monument to each end of the claim is 6 Feet in a North direction and 2634 feet in a South Direction.
7. The general course of the claim is from the North to the South
8. The location of the claim is in Section 7 Township 21N Range 20W
9. The location of the claim with reference to a natural object or permanent monument is The NW Corner of Bayou # 21
is the N.W.COR. of the Section 7 T 21N R 20W

Dated: 1 September 1998

Bayou Mining, Inc.
Vince Orlando, Pres.

Agent Signature

500 N. Rainbow Blvd Ste 300
Address: _____

City/State/Zip Las Vegas, Nev. 89103

B.L.M. Serial # _____

NOV 20 1998

MAP OF MINING CLAIM LOCATION

1. The name of the claim is Bayou # 21 ;
2. The North West corner of the claim is 0 feet in a 0 direction to a survey monument or permanent natural object described as NW Corner of Sec 7
T21N R20W ;
3. The type of location monument is 4" PVC Pipe with Cap
The type of corner end monuments are 4" PVC Pipe ;
4. The bearing and distance between the corners of the claim are beginning at the North West corner of the claim, 2640 feet in a South direction to the W 1/4 marker corner, then 2640 feet in a East direction to the Center of Sec 7 corner, then 2640 feet in a North direction to the N 1/4 marker Sec 7 corner, then 2640 feet in a West direction to the point of beginning.

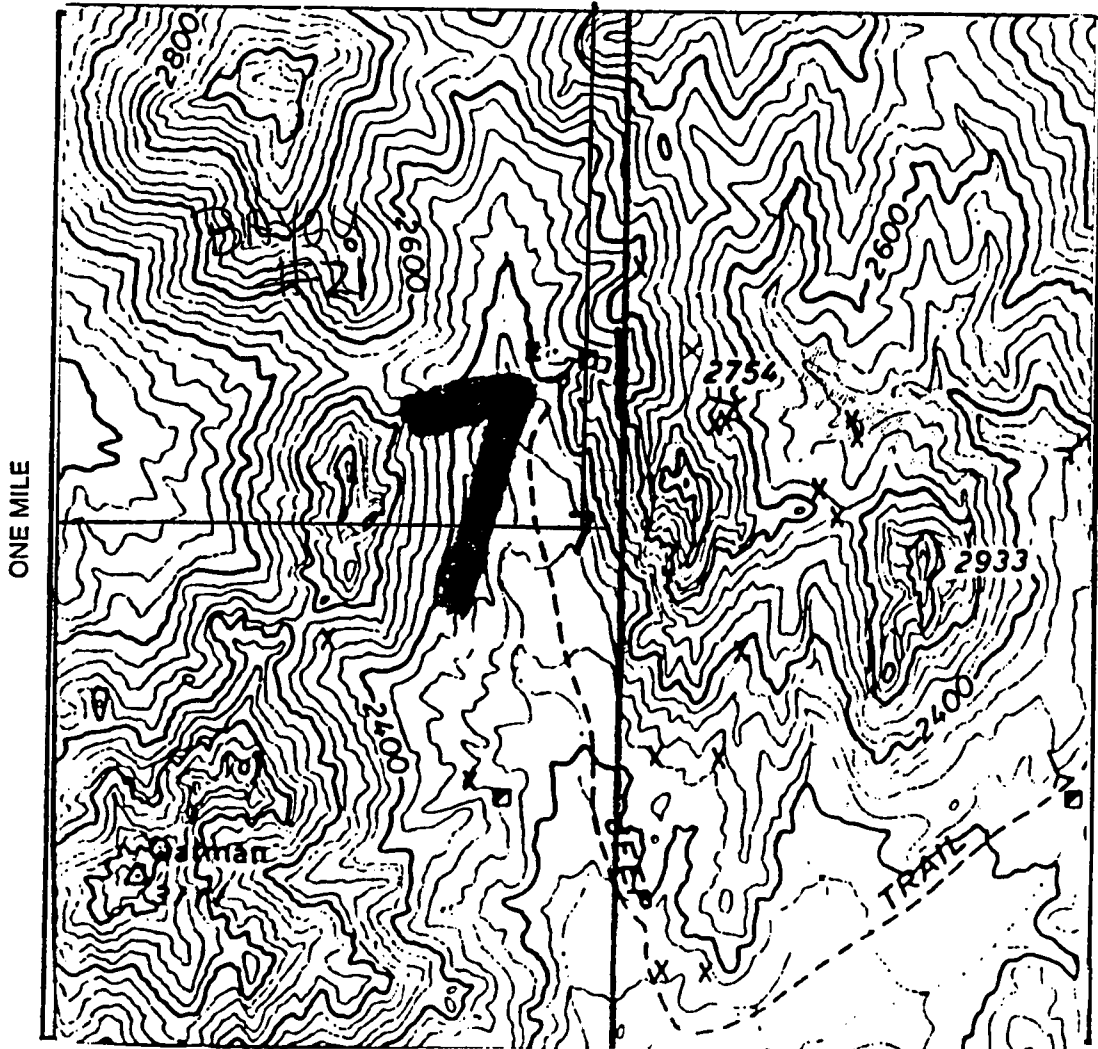
MAP

One inch = One thousand feet

North Arrow



ONE MILE



RECORDER'S MEMO: Legibility
 Questionable For Good Reproduction

Section 7 Range 20W Township 21N
Gila and Salt River Base and Meridian.

Dated: 1 September 1998

Wayne Dreyfus, Inc.
Vince Dreyfus, Pres.
 Signature

RECEIVED
BLM AZ STATE OFFICE
2015 AUG 19 A 11: 37
PHOENIX, ARIZONA

LOCATION NOTICE FOR PLACER MINING CLAIM

Amendment BLM Serial # AMC 350869

NOTICE IS HEREBY GIVEN that the Bayou # 22
_____ placer mining claim has been located by
Bullhead Mining, LLC whose current mailing
address is 106 Southport Woods Drive
Southport, CT 06890

BLM
Date
Stamp

The general course of this claim is North-South and it is situated in Mohave
County, Arizona. This claim is 1320 feet in length and 660 feet in width.

20 Total Claim Acreage. This claim runs from the location monument on which this location notice is
posted at the NW corner of the claim approximately 330 feet in a East direction to the
North end line and 1320' feet in a South direction to the South end line. This claim is
marked by four monuments, one at each corner of the claim.

The location monument on which this notice is posted is situated within Section 7, Township
19 N, Range 20 W, Gila Salt River Base and Meridian, Arizona. This claim encompasses
portions of the following legal subdivision(s) if located by legal subdivision or the following quarter section(s),
section(s), Township(s) and Range(s) W 1/2 NW 1/4 SW 1/4 S7 T19N R20W
_____, Gila Salt River Base and Meridian, Arizona.

The locality of this claim with reference to some natural object or permanent monument and additional information
(if any) concerning its locality are as follows: 2640' South and 0' East from
NW cor S7 T19N R20W

_____ The above information is shown on the attached map.

DATED AND POSTED on the ground this 31st day of July, 2015.

LOCATOR(s) AGENT

Print Name(s) Nicholas Attick

Signature(s) _____

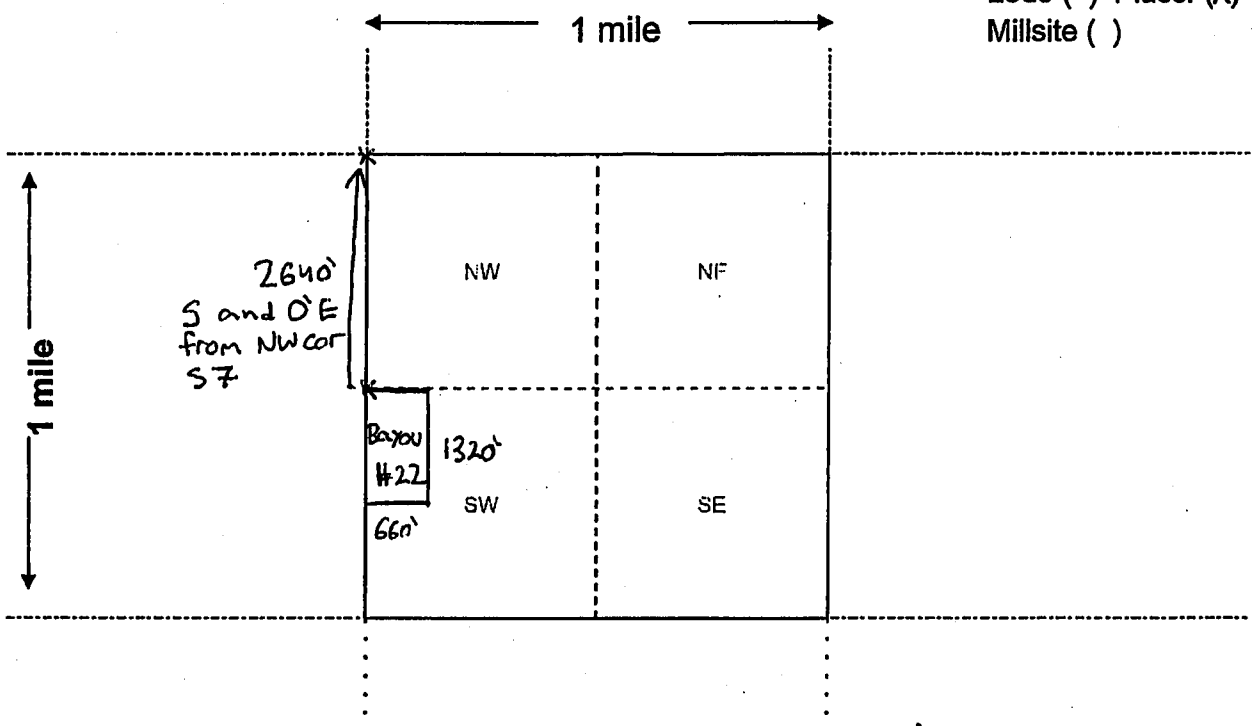
Form MCF102
Revised July 2014

AMC 350869

RECEIVED
 BLM AZ STATE OFFICE
 2015 AUG 19 A 11:38
 PHOENIX, ARIZONA

MINING CLAIM MAP

Lode () Placer (X)
 Millsite ()



Scale: 1" = 2000 feet



1. The above map depicts the Bayou # 22 mining claim, which is located in Section (s) 7, Township 19 N, Range 20 W, Gila and Salt River Base and Meridian, Mohave County, Arizona. Total claim acreage is 20

2. The type of corner and location monuments used are as follows: 4" PVC pipe with cap

3. The bearings and distances in degrees and feet between claim corners and to a public land survey monument are as depicted on the map.

4. If the claim is a placer or millsite claim with exterior limits conforming to legal subdivisions of the public survey, provide a legal description of the claim 1/2 NW 1/4 SW 1/4 S7 T19N R20W

Form MCF100a
 Revised July 2014

This form is available from the Arizona Geology Survey and may be reproduced.

AMC 350869

INDEXED

MICROFILMED

When recorded, mail to:

Name: Vince Orlando

Address: 707 E. Beale

City/State/Zip Code: Kingman

Az. 86401



98052756 BK 3152 PG 592
OFFICIAL RECORDS OF MOHAVE COUNTY, A
JOAN MC CALL, MOHAVE COUNTY RECORDER
09/01/98 07:41A PAGE 1 OF 2
BAYOU MINING
RECORDING FEE 10.00

Space above this line for Recorder's use

NOTICE OF MINING CLAIM

- 1. TYPE OF NOTICE: Location
- 2. TYPE OF CLAIM: Placer Association Claim
- 3. The name and address of the Locator is

Name: Bayou Mining Inc. Name: Glen Hawkins

Name: Michelle Orlando Name: Joseph Trefaro

Name: Joycelyn Orlando Name: Ronald Siemssen

Name: Charles Orlando Name: Vince Orlando

Address: 707 E. Beale

City/State/Zip Code: Kingman, Az 86401

4. The name of the claim is Bayou # 22

5. The date of the location is 1 September 1998

6. The claim is 2640 feet long and 2640 feet wide. The distance from the location monument to each end of the claim is 6 Feet in a North direction and 2634 feet in a South Direction.

7. The general course of the claim is from the North to the South

8. The location of the claim is in Section 7 Township 21N Range 20W

9. The location of the claim with reference to a natural object or permanent monument is The NW Corner of Bayou # 22
is the 1/4 marker of the Section 7 T 21N R 20W

Dated: 1 September 1998

Bayou Mining, Inc.
Vince Orlando, Pres.

Agent Signature

Address: 500 N Rainbow Blvd Ste 300

City/State/Zip Las Vegas, Nev - 89103

B.L.M. Serial #

RECEIVED
B.L.M. AZ STATE OFFICE
1998 NOV 20 A 9 51
PHOENIX, ARIZONA

NOV 20 1998

MAP OF MINING CLAIM LOCATION

1. The name of the claim is Bayou # 22 ;
2. The North West corner of the claim is 0 feet in a 0 direction to a survey monument or permanent natural object described as W 1/4 marker of sec 7
T 21 N R 20 W ;
3. The type of location monument is 4" PVC Pipe with Cap ;
The type of corner end monuments are 4" PVC Pipe ;
4. The bearing and distance between the corners of the claim are beginning at the North West corner of the claim, 2640 feet in a South direction to the SW sec corner corner, then 2640 feet in a East direction to the S 1/4 marker sec 7 corner, then 2640 feet in a North direction to the Center of sec 7 corner, then 2640 feet in a West direction to the point of beginning.

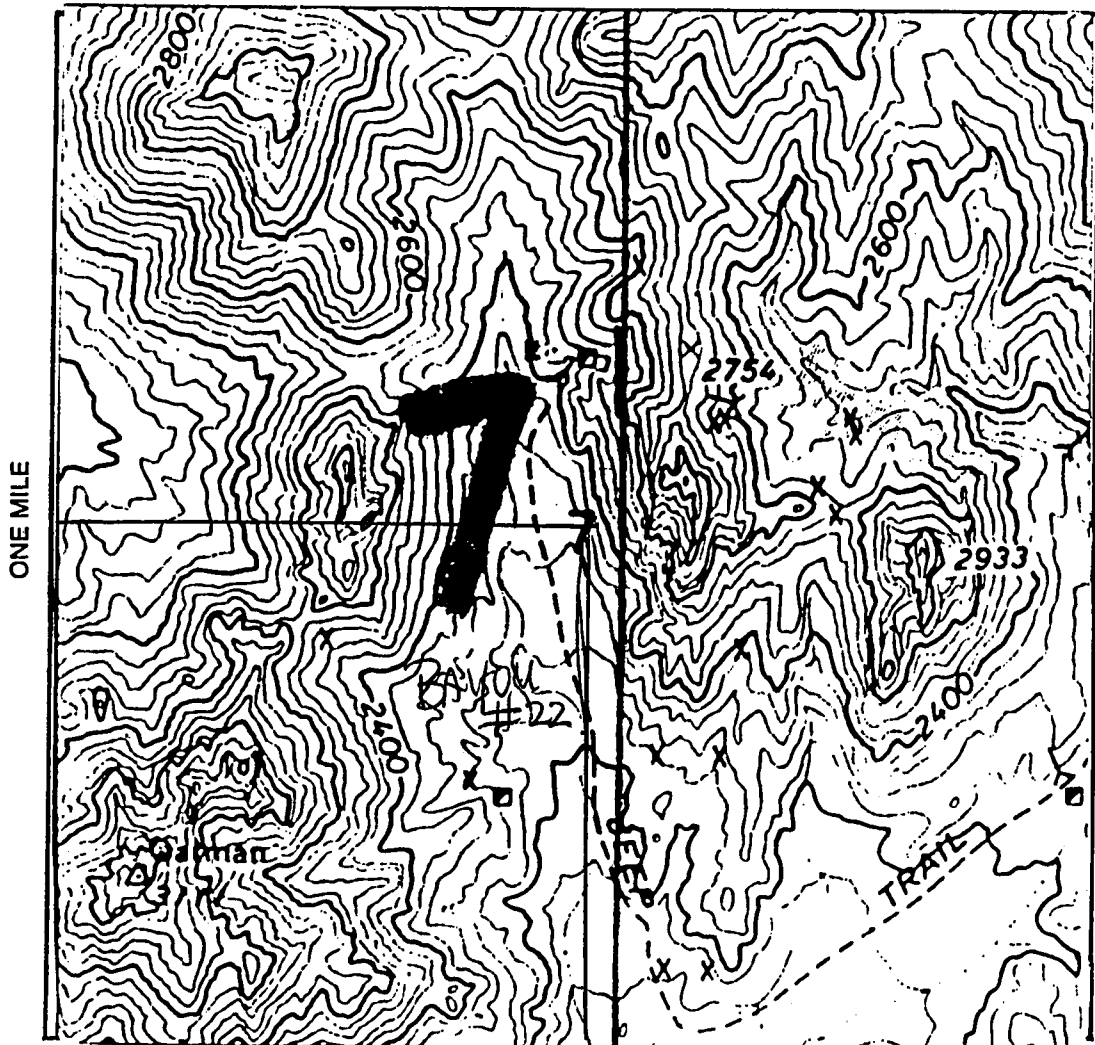
MAP

One inch = One thousand feet

North Arrow



ONE MILE



RECORDER'S MEMO: Legibility
 Questionable For Good Reproduction

PAGE 2 OF 2
 BK 3152 PG 593
 FEE#98052756

Section 7 Range 20W Township 21N

Gila and Salt River Base and Meridian.

Dated: 1 September 1998

Bayou Mining, Inc.
Vince Orlando, Pres.
 Signature

LOCATION NOTICE FOR PLACER MINING CLAIM

Amendment BLM Serial # AMC 350870

NOTICE IS HEREBY GIVEN that the Bayou # 23
_____ placer mining claim has been located by
Bullhead Mining, LLC whose current mailing
address is 106 Southport Woods Drive
Southport, CT 06890

BLM
Date
Stamp

RECEIVED
BLM AZ STATE OFFICE
2015 AUG 19 A 11:38
PHOENIX, ARIZONA

The general course of this claim is North-South and it is situated in Mohave
County, Arizona. This claim is 1320 feet in length and 660 feet in width.

20 Total Claim Acreage. This claim runs from the location monument on which this location notice is
posted at the NW corner of the claim approximately 330 feet in a East direction to the
North end line and 1320' feet in a South direction to the South end line. This claim is
marked by four monuments, one at each corner of the claim.

The location monument on which this notice is posted is situated within Section 7, Township
19 N, Range 20 W, Gila Salt River Base and Meridian, Arizona. This claim encompasses
portions of the following legal subdivision(s) if located by legal subdivision or the following quarter section(s),
section(s), Township(s) and Range(s) W 1/2 NW 1/4 NE 1/4 S7 T19N R20W
_____, Gila Salt River Base and Meridian, Arizona.

The locality of this claim with reference to some natural object or permanent monument and additional information
(if any) concerning its locality are as follows: 0' South and 2640 East from NW cor
S7 T19N R20W

_____ The above information is shown on the attached map.

DATED AND POSTED on the ground this 31st day of July, 2015.

LOCATOR(s) AGENT

Print Name(s) Nicholas Attick

Signature(s) _____

Form MCF102
Revised July 2014

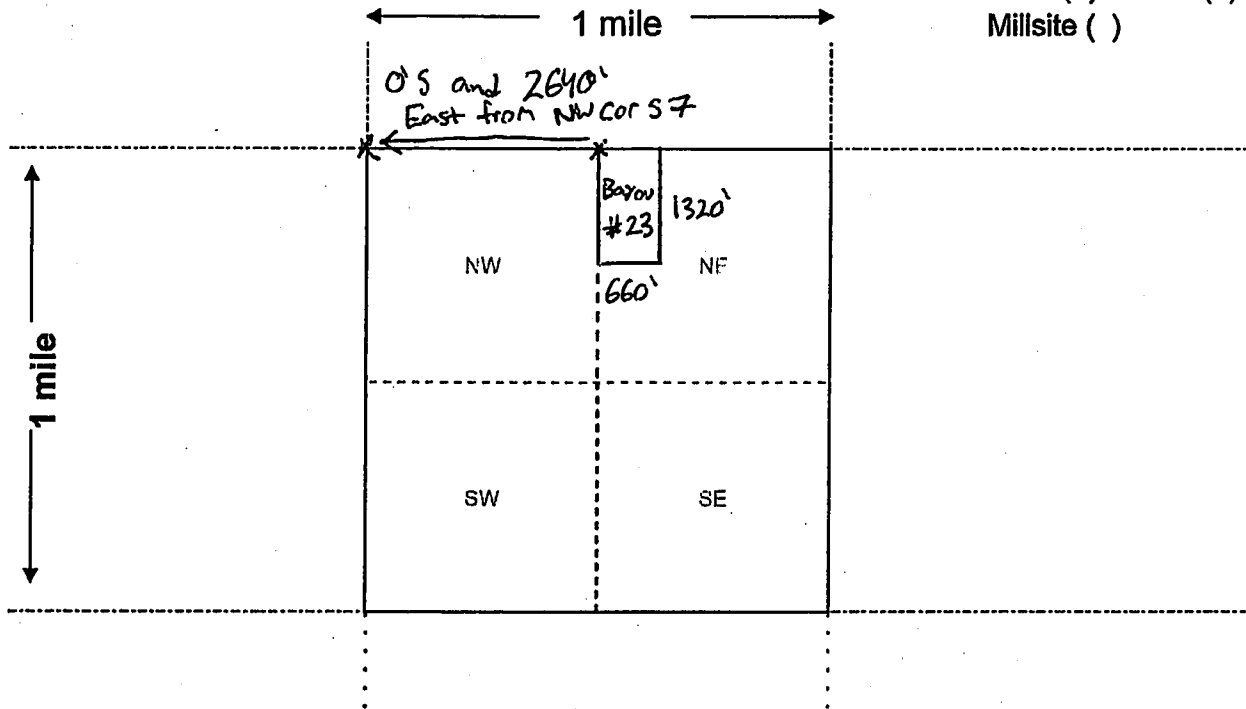
AMC 350870

2015 AUG 19 A 11:38

PHOENIX, ARIZONA

MINING CLAIM MAP

Lode () Placer (X)
Millsite ()



Scale: 1" = 2000 feet



1. The above map depicts the Bayou # 23 mining claim, which is located in Section (s) 7, Township 19 N, Range 20 W, Gila and Salt River Base and Meridian, Mohave County, Arizona. Total claim acreage is 20

2. The type of corner and location monuments used are as follows: 4" PVC pipe with cap

3. The bearings and distances in degrees and feet between claim corners and to a public land survey monument are as depicted on the map.

4. If the claim is a placer or millsite claim with exterior limits conforming to legal subdivisions of the public survey, provide a legal description of the claim W 1/2 NW 1/4 NE 1/4 S7 T19N R20W

Amc 350870

When recorded, mail to:

Name: Vince Orlando

Address: 707 E. Beale

City/State/Zip Code: Kingman

Az. 86401



98052757 BK 3152 PG 594
OFFICIAL RECORDS OF MOHAVE COUNTY, A:
JOAN MC CALL, MOHAVE COUNTY RECORDER
09/01/98 07:41A PAGE 1 OF 2
BAYOU MINING
RECORDING FEE 10.00

Space above this line for Recorder's use

NOTICE OF MINING CLAIM

PHOENIX, ARIZONA

1998 NOV 20 A 9:51

RECEIVED
B.L.M. AZ STATE OFFICE

1. TYPE OF NOTICE: Location
2. TYPE OF CLAIM: Placer Association Claim
3. The name and address of the Locator is
 Name: Bayou Mining Inc. Name: Glen Hawkins
 Name: Michelle Orlando Name: Joseph Trefaro
 Name: Joycelyn Orlando Name: Ronald Siemssen
 Name: Charles Orlando Name: Vince Orlando
 Address: 707 E. Beale
 City/State/Zip Code: Kingman, Az 86401
4. The name of the claim is Bayou # 23
5. The date of the location is 1 September 1998
6. The claim is 2640 feet long and 2640 feet wide. The distance from the location monument to each end of the claim is 6 Feet in a North direction and 2634 feet in a South Direction.
7. The general course of the claim is from the North to the South
8. The location of the claim is in Section 7 Township 21N Range 20W
9. The location of the claim with reference to a natural object or permanent monument is The NW Corner of Bayou # 23
is the N¹/₄ marker of the Section 7 T 21N R 20W

Dated: 1 September 1998

Bayou Mining Inc.
Vince Orlando, Pres.

Agent Signature

Address: 500 N Rainbow Blvd. Ste 300 City/State/Zip Las Vegas, Nev. 89103

B.L.M. Serial # _____

8 110 350870

MAP OF MINING CLAIM LOCATION

1. The name of the claim is Bayou # 23 ;
2. The North West corner of the claim is 0 feet in a 0 direction to a survey monument or permanent natural object described as N 1/4 marker of Sec 7
T21 N R 20 W ;
3. The type of location monument is 4" PVC Pipe with Cap ;
The type of corner end monuments are 4" PVC Pipe ;
4. The bearing and distance between the corners of the claim are beginning at the North West corner of the claim, 2640 feet in a South direction to the Center of Sec 7 corner, then 2640 feet in a East direction to the E. 1/4 marker of Sec 7 corner, then 2640 feet in a North direction to the N.E. Corner of Sec 7 corner, then 2640 feet in a West direction to the point of beginning.

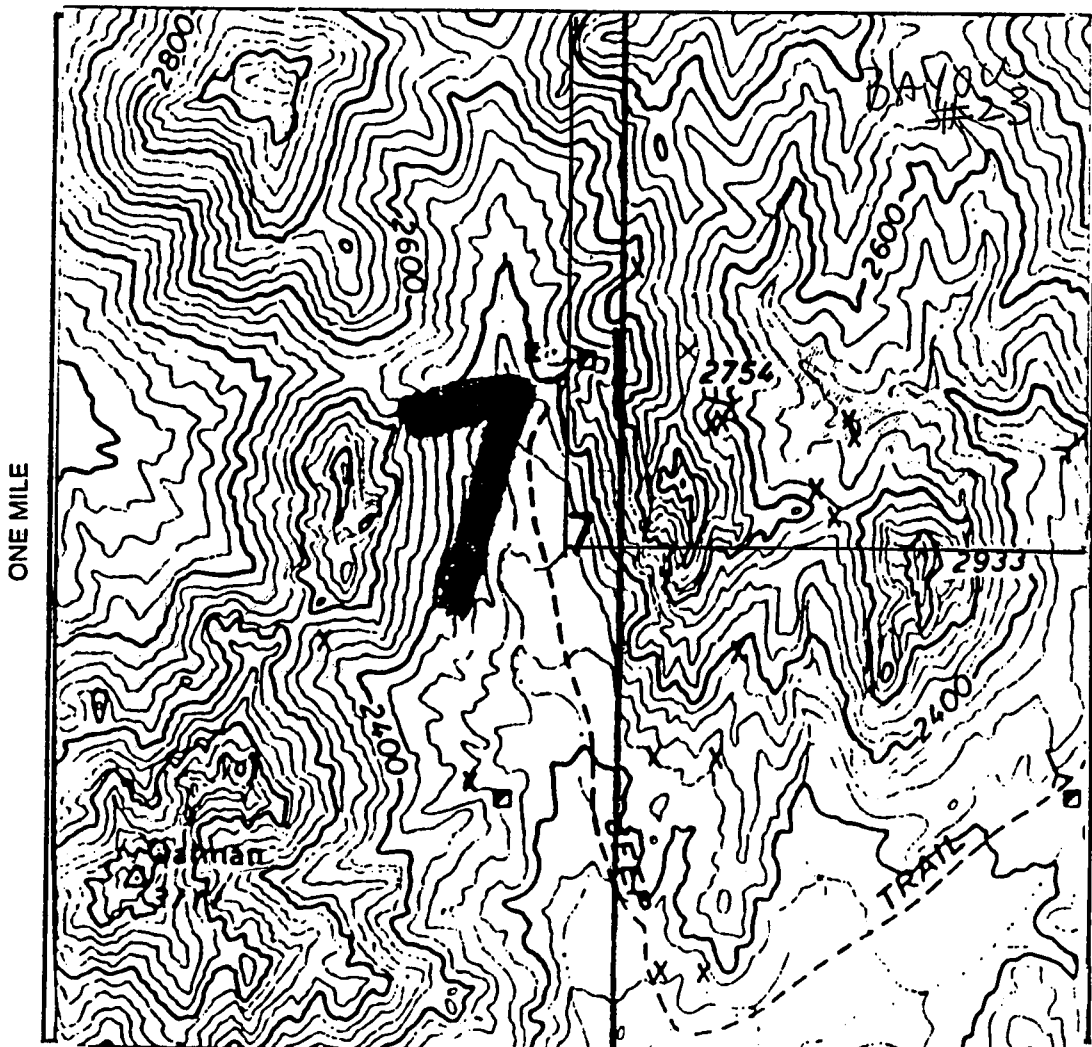
MAP

One inch = One thousand feet

North Arrow



ONE MILE



RECORDER'S MEMO: Legibility
Questionable For Good Reproduction

Section 7 Range 20W Township 21N
Gila and Salt River Base and Meridian.

Dated: 1 September 1998

Bayou Mining Club
Vincent Orlando Pres.
Signature

LOCATION NOTICE FOR PLACER MINING CLAIM

Amendment BLM Serial # AMC 350871

NOTICE IS HEREBY GIVEN that the Bayou # 24
_____ placer mining claim has been located by
Bullhead Mining, LLC whose current mailing
address is 106 Southport Woods Drive
Southport, CT 06890

RECEIVED
BLM AZ STATE OFFICE
2015 AUG 19 A 11:38
PHOENIX, ARIZONA
BLM
Date
Stamp

The general course of this claim is North-South and it is situated in Mohave
County, Arizona. This claim is 1320 feet in length and 660 feet in width.

20 Total Claim Acreage. This claim runs from the location monument on which this location notice is
posted at the NW corner of the claim approximately 330 feet in a East direction to the
North end line and 1320' feet in a South direction to the South end line. This claim is
marked by four monuments, one at each corner of the claim.

The location monument on which this notice is posted is situated within Section 7, Township
19 N, Range 20 W, Gila Salt River Base and Meridian, Arizona. This claim encompasses
portions of the following legal subdivision(s) if located by legal subdivision or the following quarter section(s),
section(s), Township(s) and Range(s) W 1/2 NW 1/4 SE 1/4 S7 T19N R20W
_____, Gila Salt River Base and Meridian, Arizona.


The locality of this claim with reference to some natural object or permanent monument and additional information
(if any) concerning its locality are as follows: 2640' South and 2640 East from
NW cor S7 T19N R20W

_____ The above information is shown on the attached map.

DATED AND POSTED on the ground this 31st day of July, 2015.

LOCATOR(s) AGENT

Print Name(s) Nicholas Attick

Signature(s) _____


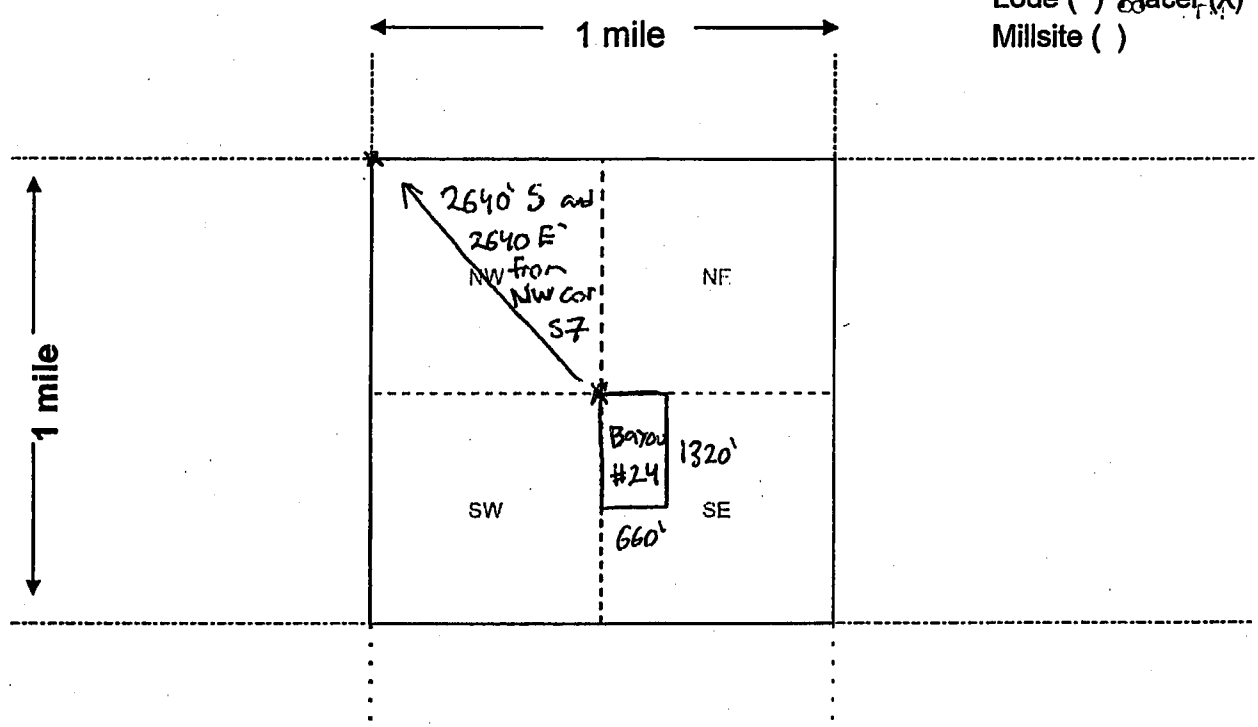
Form MCF102
Revised July 2014

AMC 350871

RECEIVED
 BLM AZ STATE OFFICE
 2015 AUG 19 A 11: 30
 PHOENIX, ARIZONA

Lode () Placer (X)
 Millsite ()

MINING CLAIM MAP



Scale: 1" = 2000 feet



- The above map depicts the Bayou # 24 mining claim, which is located in Section (s) 7, Township 19 N, Range 20 W, Gila and Salt River Base and Meridian, Mohave County, Arizona. Total claim acreage is 20
- The type of corner and location monuments used are as follows: 4" PVC pipe with cap
- The bearings and distances in degrees and feet between claim corners and to a public land survey monument are as depicted on the map.
- If the claim is a placer or millsite claim with exterior limits conforming to legal subdivisions of the public survey, provide a legal description of the claim W 1/2 NW 1/4 SE 1/4 S7 T19 N R20W

Form MCF100a
 Revised July 2014

This form is available from the Arizona Geology Survey and may be reproduced.

Amc 350871

When recorded, mail to:

Name: Vince Orlando

Address: 707 E. Beale

City/State/Zip Code: Kingman

Az. 86401



98052758 BK 3152 PG 596
OFFICIAL RECORDS OF MOHAVE COUNTY, AZ
JOAN MC CALL, MOHAVE COUNTY RECORDER
09/01/98 07:41A PAGE 1 OF 2
BAYOU MINING
RECORDING FEE 10.00

Space above this line for Recorder's use

NOTICE OF MINING CLAIM

- 1. TYPE OF NOTICE: Location
- 2. TYPE OF CLAIM: Placer Association Claim
- 3. The name and address of the Locator is

Name: Bayou Mining Inc. Name: Glen Hawkins
 Name: Michelle Orlando Name: Joseph Trefaro
 Name: Joycelyn Orlando Name: Ronald Siemssen
 Name: Charles Orlando Name: Vince Orlando
 Address: 707 E. Beale
 City/State/Zip Code: Kingman, Az 86401

RECEIVED
 B.L.M. AZ STATE OFFICE
 1998 NOV 20 A 9 51
 PHOENIX, ARIZONA

- 4. The name of the claim is Bayou # 24
- 5. The date of the location is 1 September 1998
- 6. The claim is 2640 feet long and 2640 feet wide. The distance from the location monument to each end of the claim is 6 Feet in a North direction and 2634 feet in a South Direction.
- 7. The general course of the claim is from the North to the South
- 8. The location of the claim is in Section 7 Township 19N Range 20W
- 9. The location of the claim with reference to a natural object or permanent monument is The NW Corner of Bayou # 24 is the Center of the Section 7 T 19N R 20W

Dated: 1 September 1998

Bayou Mining, Inc.
Vince Orlando, Pres.

Agent Signature

Address: 5500th Rainbow Blvd # 300

City/State/Zip Las Vegas, Nev. 89103

B.L.M. Serial # _____

MC 350871

MAP OF MINING CLAIM LOCATION

1. The name of the claim is Bayou # 24 ;
2. The North West corner of the claim is 2640 feet in a EAST direction to a survey monument or permanent natural object described as WEST 1/4 marker of Sec 7
T21N R20W ;
3. The type of location monument is 4" PVC Pipe with Cap ;
The type of corner end monuments are 4" PVC Pipe ;
4. The bearing and distance between the corners of the claim are beginning at the North West corner of the claim, 2640 feet in a South direction to the S 1/4 marker Sec 7 corner, then 2640 feet in a East direction to the SE Corner Sec 7 corner, then 2640 feet in a North direction to the E 1/4 marker Sec 7 corner, then 2640 feet in a West direction to the point of beginning.

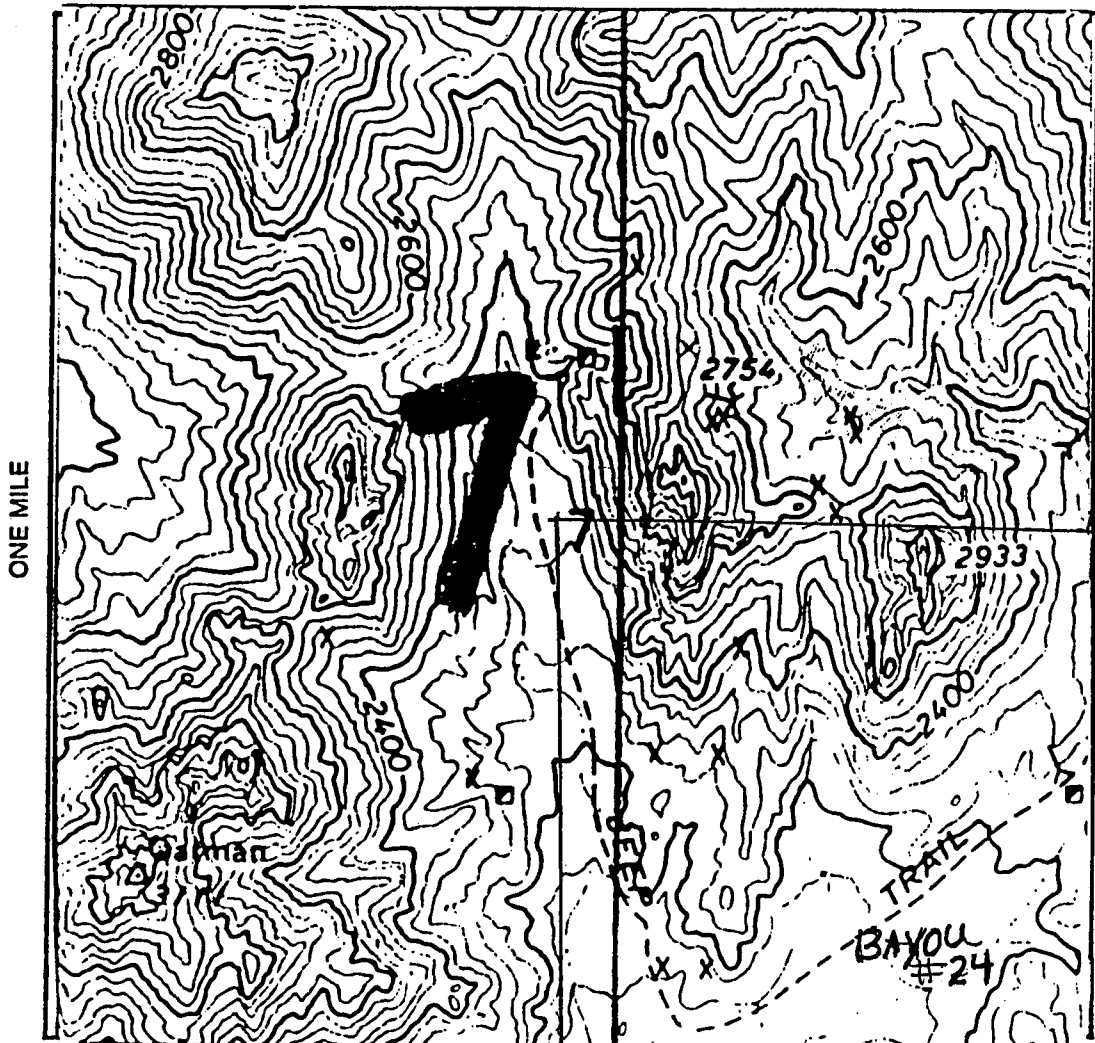
MAP

One inch = One thousand feet

North Arrow



ONE MILE



RECORDER'S MEMO: Legibility
 Questionable For Good Reproduction

640 ACRES

ONE MILE

PAGE 2 OF 2
 BK 3152 PG 597

FEE#98052758
 #98052758

Section 7 Range 20W Township 21N
 Gila and Salt River Base and Meridian

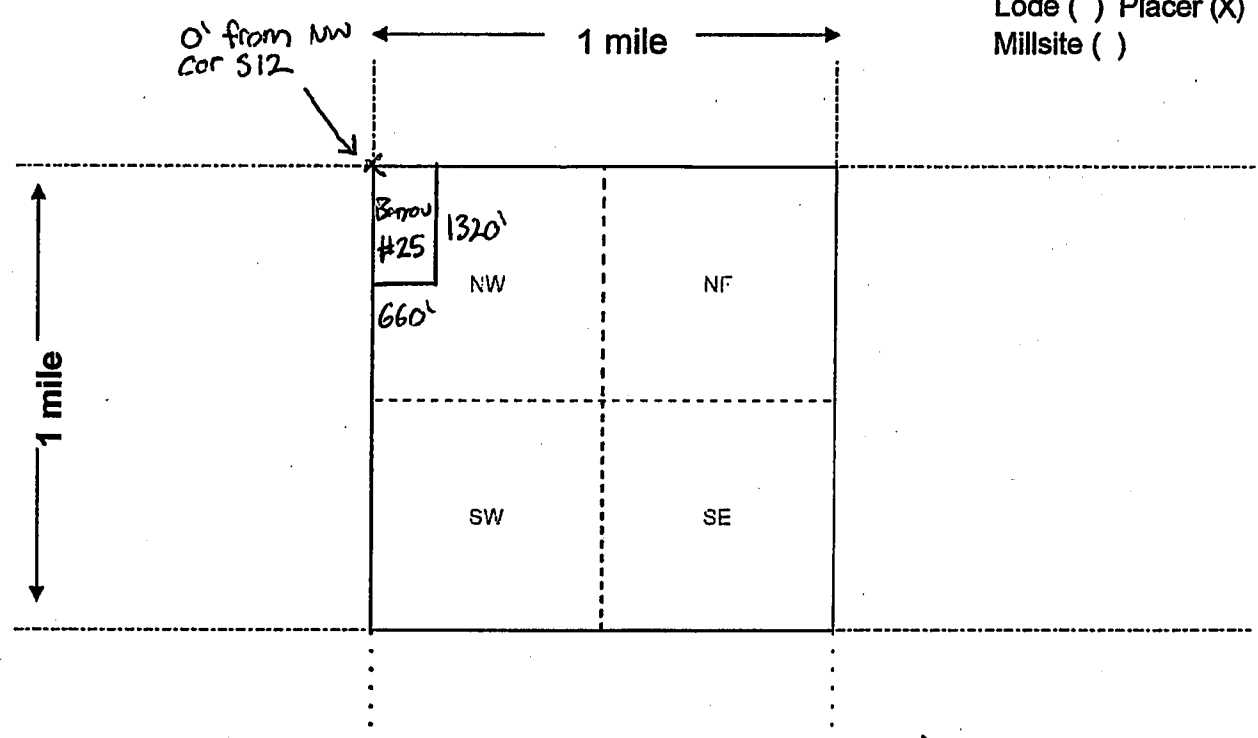
Dated: 1 September 1998

Bayou Mining Club
Vince Orlando, Pres.
 Signature

RECEIVED
BLM AZ STATE OFFICE
2015 AUG 19 A 11:51
PHOENIX, ARIZONA

MINING CLAIM MAP

Lode () Placer (X)
Millsite ()



Scale: 1" = 2000 feet



1. The above map depicts the Bayou # 25 mining claim, which is located in Section (s) 12, Township 19 N, Range 21 W, Gila and Salt River Base and Meridian, Mohave County, Arizona. Total claim acreage is 20

2. The type of corner and location monuments used are as follows: 4" PVC pipe with cap

3. The bearings and distances in degrees and feet between claim corners and to a public land survey monument are as depicted on the map.

4. If the claim is a placer or millsite claim with exterior limits conforming to legal subdivisions of the public survey, provide a legal description of the claim W 1/2 NW 1/4 NW 1/4 S12 T19N R21W

Form MCF100a
Revised July 2014

This form is available from the Arizona Geology Survey and may be reproduced.

Amc 350872

INDEXED

MICROFILMED

When recorded, mail to:

Name: Vince Orlando

Address: 707 E. Beale

City/State/Zip Code: Kingman

Az, 86401



98052759 BK 3152 PG 598
OFFICIAL RECORDS OF MOHAVE COUNTY, AZ
JOAN MC CALL, MOHAVE COUNTY RECORDER
09/01/98 07:41A PAGE 1 OF 2
BAYOU MINING
RECORDING FEE 10.00

Space above this line for Recorder's use

NOTICE OF MINING CLAIM

1. TYPE OF NOTICE: Location
2. TYPE OF CLAIM: Placer Association Claim
3. The name and address of the Locator is
 Name: Bayou Mining Inc. Name: Glen Hawkins
 Name: Michelle Orlando Name: Joseph Trefaro
 Name: Joycelyn Orlando Name: Ronald Siemssen
 Name: Charles Orlando Name: Vince Orlando
 Address: 707 E. Beale
 City/State/Zip Code: Kingman, Az 86401
4. The name of the claim is Bayou #2 S
5. The date of the location is 1 September 1998
6. The claim is 2640 feet long and 2640 feet wide. The distance from the location monument to each end of the claim is 6 Feet in a North direction and 2634 feet in a South Direction.
7. The general course of the claim is from the North to the South
8. The location of the claim is in Section 12 Township 19N Range 21W
9. The location of the claim with reference to a natural object or permanent monument is The NW Corner of Bayou # 1
is the N.W. Corner of the Section 12 T 19N R 21W

RECEIVED
B.L.M. AZ STATE OFFICE
1998 NOV 20 A 9:51
PHOENIX, ARIZONA

Dated: 1 September 1998

Bayou Mining, Inc.
Vince Orlando

Agent Signature

5000th Rainbow Blvd. #300

Address: Las Vegas, Nev-89103

B.L.M. Serial #

A NO 550877

MAP OF MINING CLAIM LOCATION

1. The name of the claim is Bayou # 25 ;
2. The North West corner of the claim is 0 feet in a 0 direction to a survey monument or permanent natural object described as NW Corner of Sec 12 T19N R 21W ;
3. The type of location monument is 4" PVC Pipe with Cap ;
The type of corner end monuments are 4" PVC Pipe ;
4. The bearing and distance between the corners of the claim are beginning at the North West corner of the claim, 2640 feet in a South direction to the W 1/4 marker corner, then 2640 feet in a East direction to the Center of Sec 12 corner, then 2640 feet in a North direction to the N 1/4 Marker Sec 12 corner, then 2640 feet in a West direction to the point of beginning.

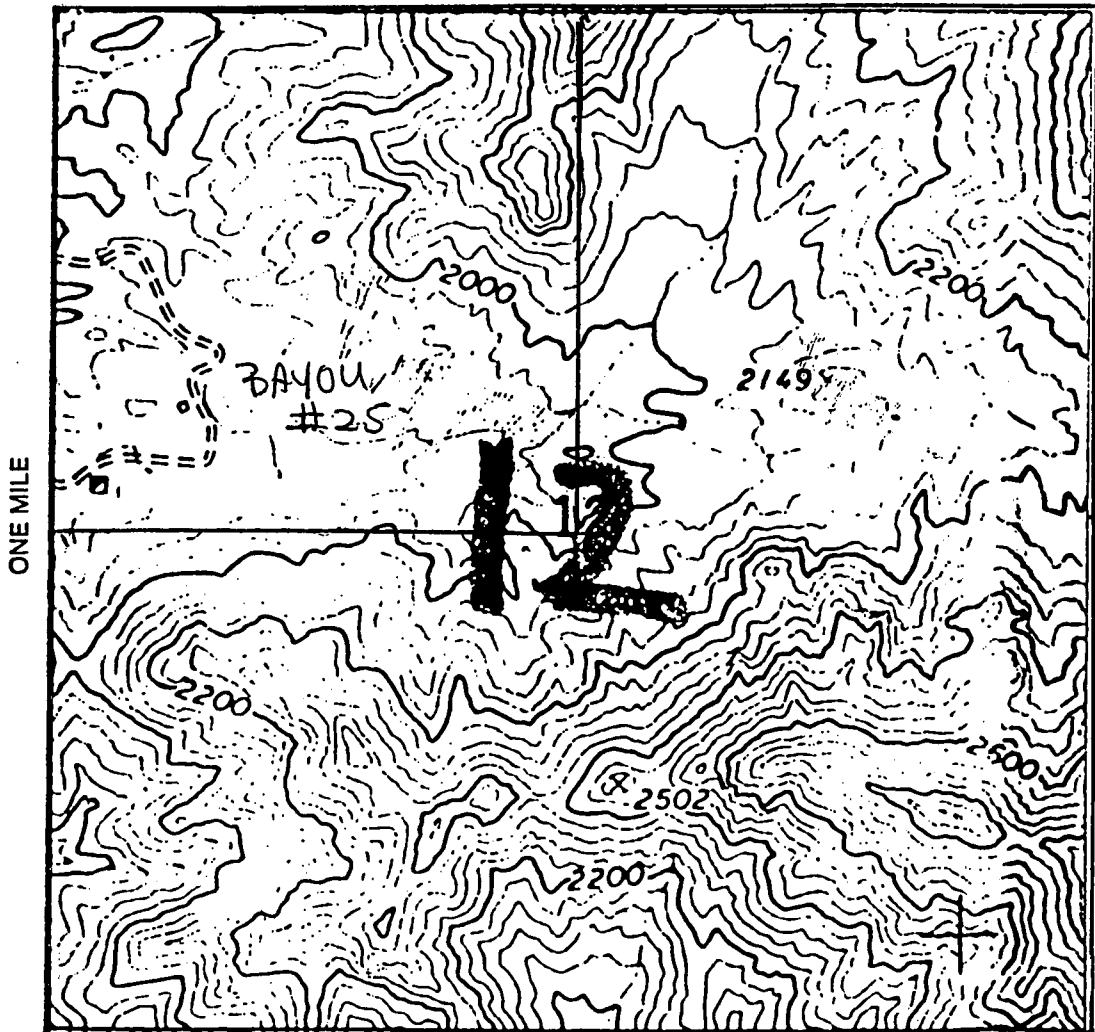
MAP

One inch = One thousand feet

North Arrow



ONE MILE



RECORDER'S MEMO: Legibility
Questionable For Good Reproduction

Section 12 Range 21W Township 19N
Gila and Salt River Base and Meridian.

Dated: 1 September 1998

Bayou Mining, Inc.
Vince Orlando, Pres.
Signature

LOCATION NOTICE FOR PLACER MINING CLAIM

Amendment BLM Serial # AMC 350873

NOTICE IS HEREBY GIVEN that the Bayou # 26
_____ placer mining claim has been located by
Bullhead Mining, LLC whose current mailing
address is 106 Southport Woods Drive
Southport, CT 06890

BLM
Date
Stamp

RECEIVED
BLM ARIZONA STATE OFFICE
2015 AUG 19 A 11:51
PHOENIX, ARIZONA

The general course of this claim is North-South and it is situated in Mohave
County, Arizona. This claim is 1320 feet in length and 660 feet in width.

20 Total Claim Acreage. This claim runs from the location monument on which this location notice is
posted at the NW corner of the claim approximately 330 feet in a East direction to the
North end line and 1320' feet in a South direction to the South end line. This claim is
marked by four monuments, one at each corner of the claim.

The location monument on which this notice is posted is situated within Section 12, Township
19 N, Range 21 W, Gila Salt River Base and Meridian, Arizona. This claim encompasses
portions of the following legal subdivision(s) if located by legal subdivision or the following quarter section(s),
section(s), Township(s) and Range(s) W 1/2 NW 1/4 SW 1/4 S12 T19N R21W
_____, Gila Salt River Base and Meridian, Arizona.

The locality of this claim with reference to some natural object or permanent monument and additional information
(if any) concerning its locality are as follows: 2640' South and 0' east from NW cor
S12 T19N R21W

_____ The above information is shown on the attached map.

DATED AND POSTED on the ground this 31st day of July, 2015.

LOCATOR(s) AGENT

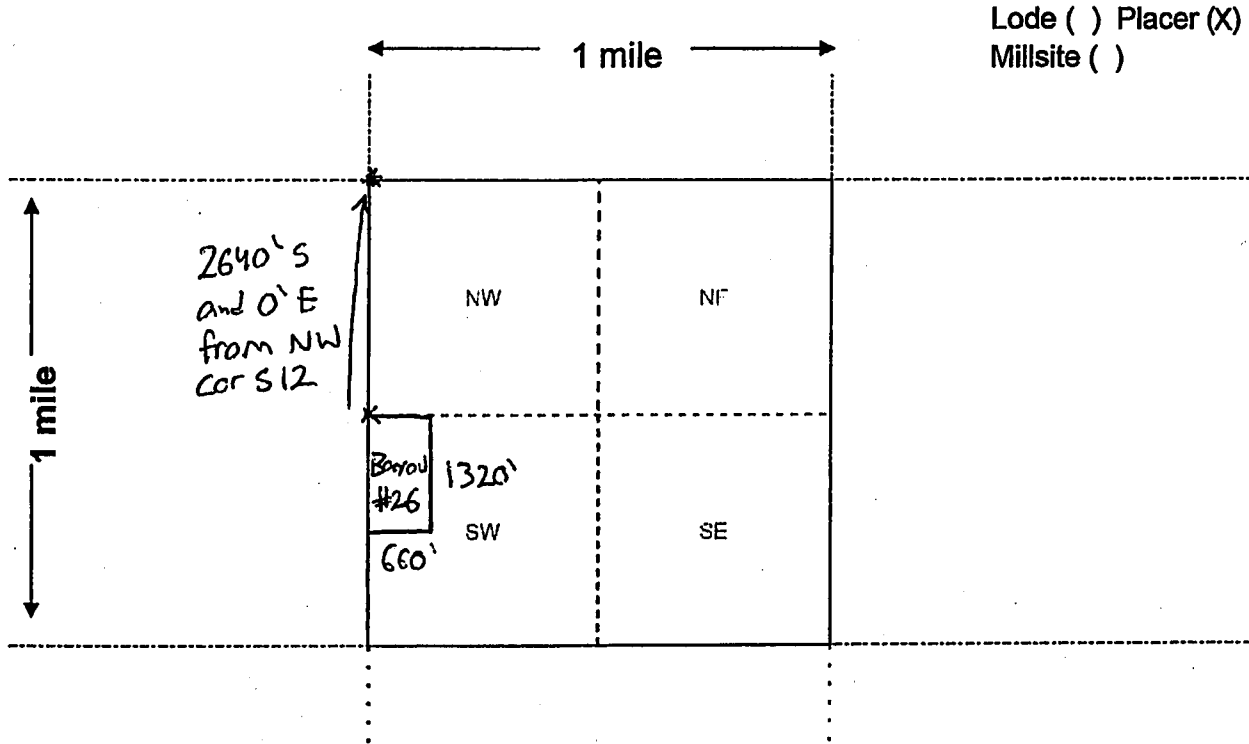
Print Name(s) Nicholas Attick

Signature(s) _____

Form MCF102
Revised July 2014

AMC 350873

MINING CLAIM MAP



Amc 350873

Scale: 1" = 2000 feet



1. The above map depicts the Bayou # 26 mining claim, which is located in Section (s) 12, Township 19 N, Range 21 W, Gila and Salt River Base and Meridian, Mohave County, Arizona. Total claim acreage is 20

2. The type of corner and location monuments used are as follows: 4" PVC pipe with cap

3. The bearings and distances in degrees and feet between claim corners and to a public land survey monument are as depicted on the map.

4. If the claim is a placer or millsite claim with exterior limits conforming to legal subdivisions of the public survey, provide a legal description of the claim W 1/2 NW 1/4 SW 1/4 S12 T19N R21W

INDEXED

When recorded, mail to:

Name: Vince Orlando
Address: 707 E. Beale
City/State/Zip Code: Kingman
Az, 86401



98052760 BK 3152 PG 600
OFFICIAL RECORDS OF MOHAVE COUNTY, A
JOAN MC CALL, MOHAVE COUNTY RECORDER
09/01/98 07:42A PAGE 1 OF 2
BAYOU MINING
RECORDING FEE 10.00

Space above this line for Recorder's use

NOTICE OF MINING CLAIM

1. TYPE OF NOTICE: Location
2. TYPE OF CLAIM: Placer Association Claim
3. The name and address of the Locator is
 Name: Bayou Mining Inc. Name: Glen Hawkins
 Name: Michelle Orlando Name: Joseph Trefaro
 Name: Joycelyn Orlando Name: Ronald Siemssen
 Name: Charles Orlando Name: Vince Orlando
 Address: 707 E. Beale
 City/State/Zip Code: Kingman, Az 86401
4. The name of the claim is Bayou # 20
5. The date of the location is 1 September 1998
6. The claim is 2640 feet long and 2640 feet wide. The distance from the location monument to each end of the claim is 6 Feet in a North direction and 2634 feet in a South Direction.
7. The general course of the claim is from the North to the South
8. The location of the claim is in Section 12 Township 19N Range 21W
9. The location of the claim with reference to a natural object or permanent monument is The NW Corner of Bayou # 20
is the W 1/4 marker of the Section 12 T 19N R 21W

1998 NOV 20 A 9:52
PHOENIX, ARIZONA

RECEIVED
B.L.M. AZ STATE OFFICE

Dated: 1 September 1998
Bayou Mining, Inc.
Vince Orlando, Pres.
Agent Signature
Address: 500 W. Rainbow Blvd Ste 300 City/State/Zip Las Vegas, Nev - 89103
B.L.M. Serial # _____

A 110 250873

MAP OF MINING CLAIM LOCATION

1. The name of the claim is Bayou # 26 ;
2. The North West corner of the claim is 0 feet in a 0 direction to a survey monument or permanent natural object described as W 1/4 marker of Sec 12
T 19N R 21W ;
3. The type of location monument is 4" PVC Pipe with Cap ;
The type of corner end monuments are 4" PVC Pipe ;
4. The bearing and distance between the corners of the claim are beginning at the North West corner of the claim, 2640 feet in a South direction to the SW Sec Corner corner, then 2640 feet in a East direction to the S 1/4 marker Sec 12 corner, then 2640 feet in a North direction to the Center of Sec 12 corner, then 2640 feet in a West direction to the point of beginning.

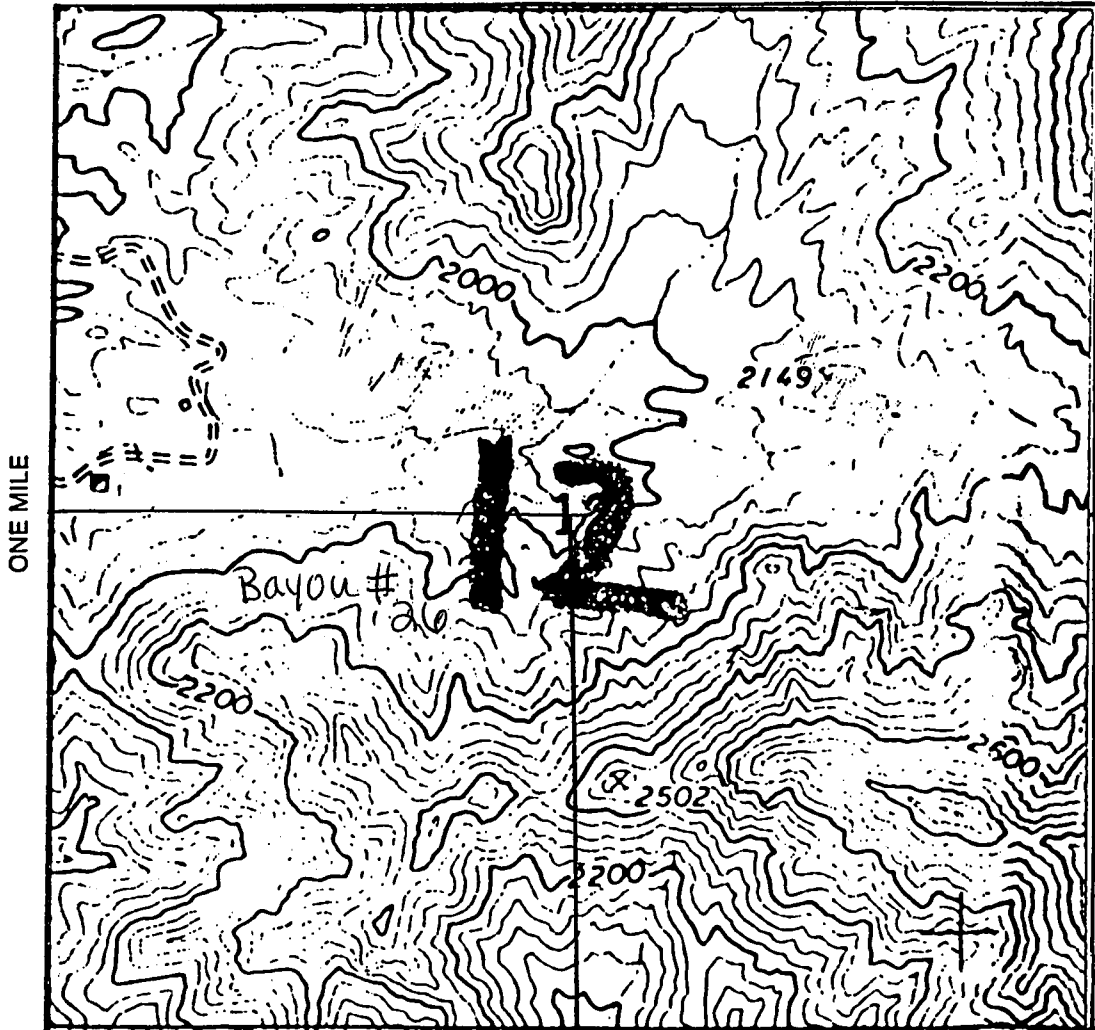
MAP

One inch = One thousand feet

North Arrow



ONE MILE



RECORDER'S MEMO: Legibility
 Questionable For Good Reproduction

640 ACRES

Section 12 Range 21W Township 19N
Gila and Salt River Base and Meridian.

Dated: 1 September 1998

Bayou Mining, Inc.
Vince Orlando, Pres.
 Signature

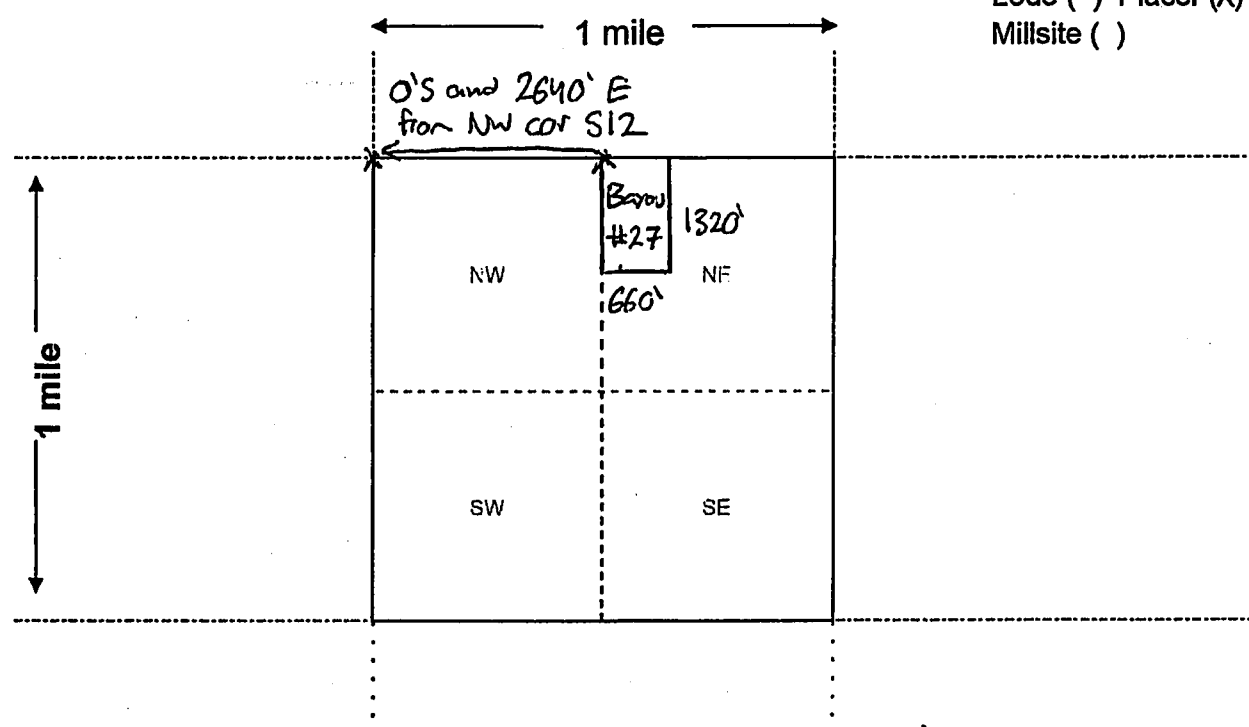
RECEIVED
BLM AZ STATE OFFICE

2015 AUG 19 A 11:51

PHOENIX, ARIZONA

Lode () Placer (X)
Millsite ()

MINING CLAIM MAP



Scale: 1" = 2000 feet

1. The above map depicts the Bayou # 27 mining claim, which is located in Section (s) 12, Township 19 N, Range 21 W, Gila and Salt River Base and Meridian, Mohave County, Arizona. Total claim acreage is 20

2. The type of corner and location monuments used are as follows: 4" PVC pipe with cap

3. The bearings and distances in degrees and feet between claim corners and to a public land survey monument are as depicted on the map.

4. If the claim is a placer or millsite claim with exterior limits conforming to legal subdivisions of the public survey, provide a legal description of the claim W 1/2 NW 1/4 NE 1/4 S12 T19N R21W

Form MCF100a
Revised July 2014


This form is available from the Arizona Geology Survey and may be reproduced.

Amc 350874

INDEXED

When recorded, mail to:

Name: Vince Orlando
Address: 707 E. Beale
City/State/Zip Code: Kingman
Az. 86401



98052761 BK 3152 PG 602
OFFICIAL RECORDS OF MOHAVE COUNTY, A
JOAN MC CALL, MOHAVE COUNTY RECORDER
09/01/98 07:42A PAGE 1 OF 2
BAYOU MINING
RECORDING FEE 10.00

Space above this line for Recorder's use

NOTICE OF MINING CLAIM

1. TYPE OF NOTICE: Location
2. TYPE OF CLAIM: Placer Association Claim
3. The name and address of the Locator is
 Name: Bayou Mining Inc. Name: Glen Hawkins
 Name: Michelle Orlando Name: Joseph Trefaro
 Name: Joycelyn Orlando Name: Ronald Siemssen
 Name: Charles Orlando Name: Vince Orlando
 Address: 707 E. Beale
 City/State/Zip Code: Kingman, Az 86401
4. The name of the claim is Bayou # 27
5. The date of the location is 1 September 1998
6. The claim is 2640 feet long and 2640 feet wide. The distance from the location monument to each end of the claim is 6 Feet in a North direction and 2634 feet in a South Direction.
7. The general course of the claim is from the North to the South
8. The location of the claim is in Section 12 Township 19N Range 21W
9. The location of the claim with reference to a natural object or permanent monument is The NW Corner of Bayou # 27
is the N¹/₄ mark of the Section 12 T19N R 21W

RECEIVED
B.L.M. AZ STATE OFFICE
1998 NOV 20 A P: 52
PHOENIX, ARIZONA

Dated: 1 September 1998 Bayou Mining, Inc. - Vince Orlando, Pres.

Agent Signature

Address: 500 N. Rainbow Blvd Ste 300 City/State/Zip Las Vegas, Nev. 89103

B.L.M. Serial # _____

A MC 350874

MAP OF MINING CLAIM LOCATION

1. The name of the claim is Bayou #27 ;
2. The North West corner of the claim is 0 feet in a 0 direction to a survey monument or permanent natural object described as N 1/4 marker of Sec 12
T19N R21W ;
3. The type of location monument is 4" PVC Pipe with Cap ;
The type of corner end monuments are 4" PVC Pipe ;
4. The bearing and distance between the corners of the claim are beginning at the North West corner of the claim, 2640 feet in a South direction to the Center of Sec 12 corner, then 2640 feet in a East direction to the E 1/4 marker Sec 12 corner, then 2640 feet in a North direction to the N.E. Corner of Sec 12 corner, then 2640 feet in a West direction to the point of beginning.

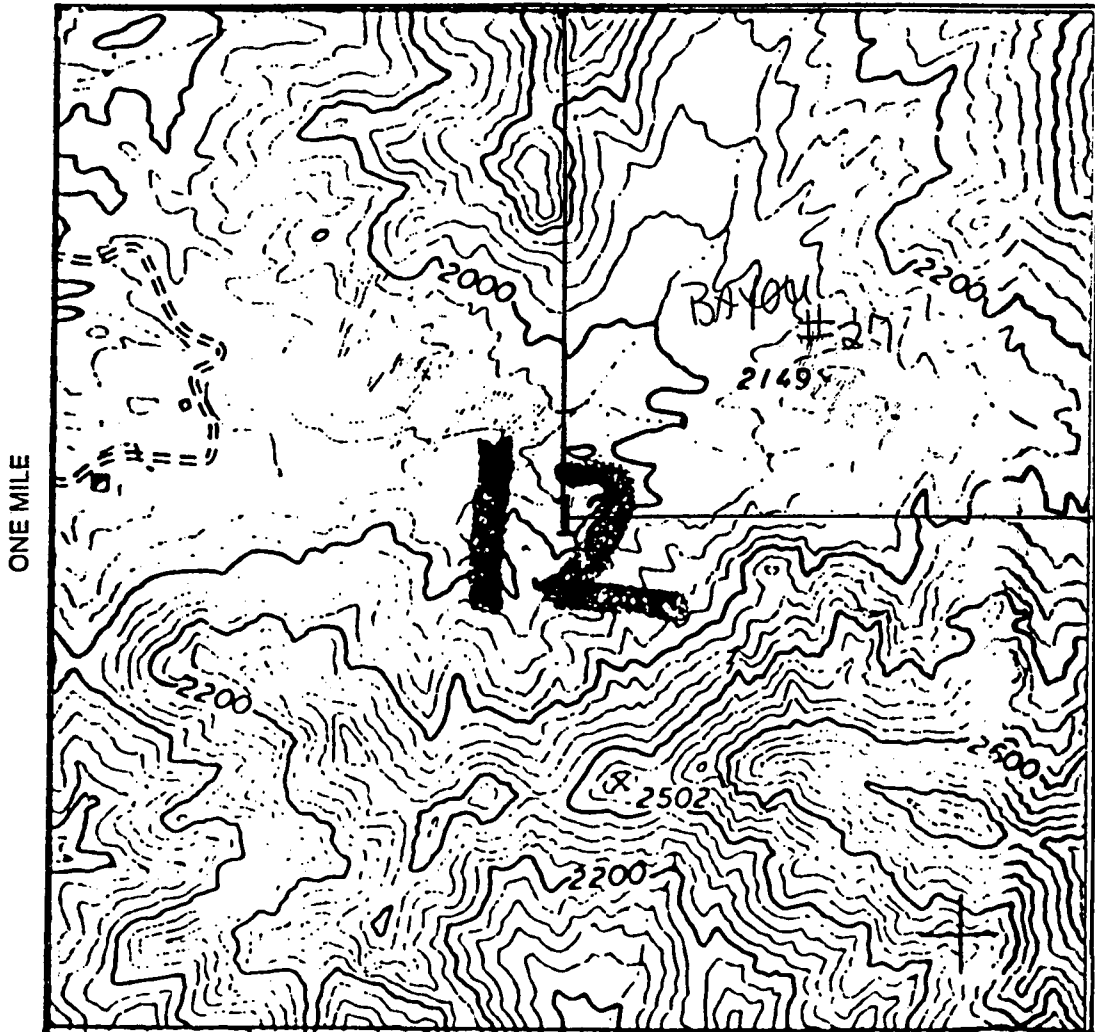
MAP

One inch = One thousand feet

North Arrow



ONE MILE



RECORDER'S MEMO: Legibility
 Questionable For Good Reproduction

Section 12 Range 21W Township 19N
Gila and Salt River Base and Meridian.

Dated: 1 September 1998

Bayou Mining, Inc.
Vince Orlando, Pres.
 Signature

LOCATION NOTICE FOR PLACER MINING CLAIM

Amendment BLM Serial # AMC 350875

NOTICE IS HEREBY GIVEN that the Bayou # 28

_____ placer mining claim has been located by

Bullhead Mining, LLC whose current mailing

address is 106 Southport Woods Drive

Southport, CT 06890

BLM
Date
Stamp

2015 AUG 19 A 11: 51
PHOENIX, ARIZONA

RECEIVED
BLM AZ STATE OFFICE

The general course of this claim is North-South and it is situated in Mohave

County, Arizona. This claim is 1320 feet in length and 660 feet in width.

20 Total Claim Acreage. This claim runs from the location monument on which this location notice is

posted at the NW corner of the claim approximately 330 feet in a East direction to the

North end line and 1320' feet in a South direction to the South end line. This claim is

marked by four monuments, one at each corner of the claim.

The location monument on which this notice is posted is situated within Section 12, Township

19 N, Range 21 W, Gila Salt River Base and Meridian, Arizona. This claim encompasses

portions of the following legal subdivision(s) if located by legal subdivision or the following quarter section(s),

section(s), Township(s) and Range(s) W 1/2 NW 1/2 SE 1/4 S12 T19N R21W

_____, Gila Salt River Base and Meridian, Arizona.

The locality of this claim with reference to some natural object or permanent monument and additional information

(if any) concerning its locality are as follows: 2640' South and 2640' east from

NW cor S12 T19N R21W

_____ The above information is shown on the attached map.

DATED AND POSTED on the ground this 31st day of July, 2015.

LOCATOR(s) AGENT

Print Name(s) Nicholas Attick

Signature(s) _____

Form MCF102
Revised July 2014

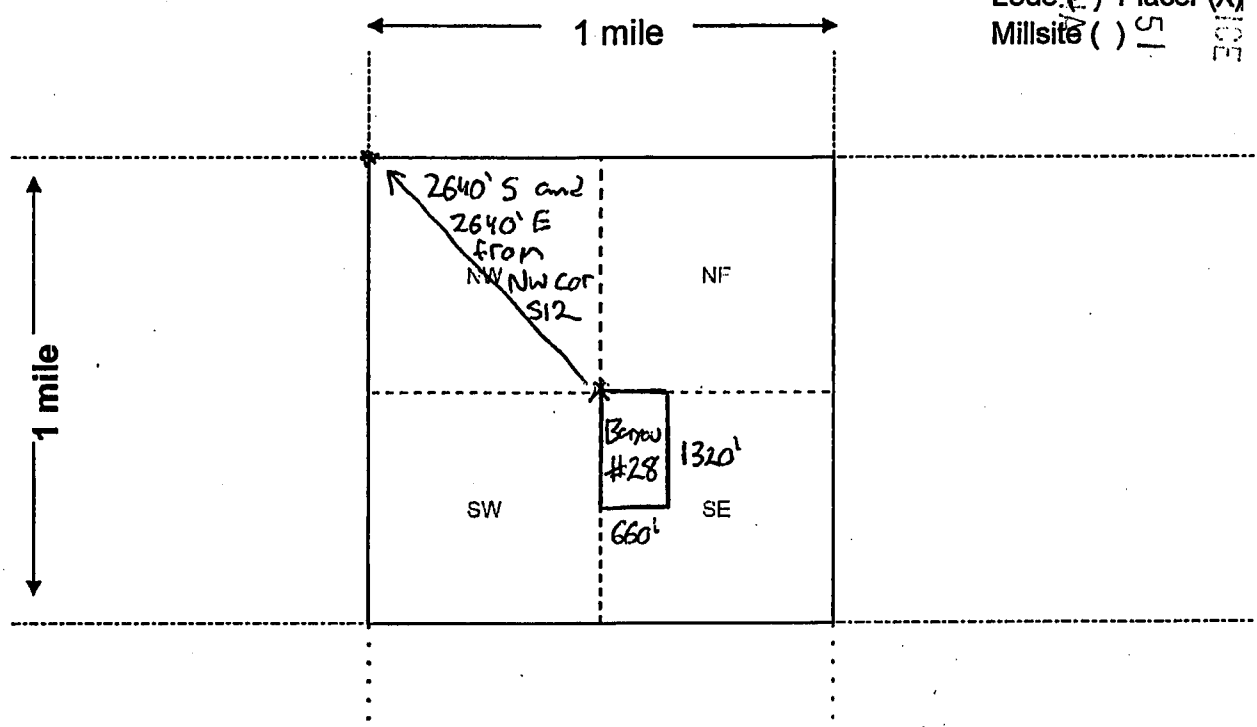
This form is available from the Arizona Geological Survey and may be reproduced.

AMC 350875

RECEIVED
 BLM AZ STATE OFFICE
 2015 AUG 19 A 1:51
 PHOENIX, ARIZONA

Lode () Placer (X)
 Millsite ()

MINING CLAIM MAP



Scale: 1" = 2000 feet



- The above map depicts the Bayou # 28 mining claim, which is located in Section (s) 12, Township 19 N, Range 21 W, Gila and Salt River Base and Meridian, Mohave County, Arizona. Total claim acreage is 20
- The type of corner and location monuments used are as follows: 4" PVC pipe with cap
- The bearings and distances in degrees and feet between claim corners and to a public land survey monument are as depicted on the map.
- If the claim is a placer or millsite claim with exterior limits conforming to legal subdivisions of the public survey, provide a legal description of the claim W 1/2 NW 1/4 SE 1/4 S12 T19N R21W

Form MCF100a
 Revised July 2014

This form is available from the Arizona Geology Survey and may be reproduced.

AMC 350875

INDEXED

When recorded, mail to:

Name: Vince Orlando

Address: 707 E. Beale

City/State/Zip Code: Kingman

Az, 86401



98052762 BK 3152 PG 604
OFFICIAL RECORDS OF MOHAVE COUNTY, AZ
JOAN MC CALL, MOHAVE COUNTY RECORDER
09/01/98 07:42A PAGE 1 OF 2
BAYOU MINING
RECORDING FEE 10.00

Space above this line for Recorder's use

NOTICE OF MINING CLAIM

1. TYPE OF NOTICE: Location
2. TYPE OF CLAIM: Placer Association Claim
3. The name and address of the Locator is
 Name: Bayou Mining Inc. Name: Glen Hawkins
 Name: Michelle Orlando Name: Joseph Trefaro
 Name: Joycelyn Orlando Name: Ronald Siemssen
 Name: Charles Orlando Name: Vince Orlando
 Address: 707 E. Beale
 City/State/Zip Code: Kingman, Az 86401
4. The name of the claim is Bayou #28
5. The date of the location is 1 September 1998
6. The claim is 2640 feet long and 2640 feet wide. The distance from the location monument to each end of the claim is 6 Feet in a North direction and 2634 feet in a South Direction.
7. The general course of the claim is from the North to the South
8. The location of the claim is in Section 12 Township 19N Range 21W
9. The location of the claim with reference to a natural object or permanent monument is The NW Corner of Bayou #28
is the Center of the Section 12 T19N R 21W

RECEIVED
BLM. AZ STATE OFFICE
1998 NOV 20 A 9 52
PHOENIX, ARIZONA

A HC 359875

Dated: 1 September 1998

Bayou Mining, Inc.
Vince Orlando, Pres.

Agent Signature

Address: 500 N. Rainbow Blvd. #300 City/State/Zip: Las Vegas, Nev. 89103

B.L.M. Serial # _____

MAP OF MINING CLAIM LOCATION

1. The name of the claim is Bayou # 28 ;
2. The North West corner of the claim is 2640 feet in a EAST direction to a survey monument or permanent natural object described as WEST 1/4 marker of Sec 12
T19N R21W ;
3. The type of location monument is 4" PVC Pipe with Cap ;
The type of corner end monuments are 4" PVC Pipe ;
4. The bearing and distance between the corners of the claim are beginning at the North West corner of the claim, 2640 feet in a South direction to the S 1/4 marker Sec 12 corner, then 2640 feet in a East direction to the SE Corner Sec 12 corner, then 2640 feet in a North direction to the E 1/4 marker Sec 12 corner, then 2640 feet in a West direction to the point of beginning.

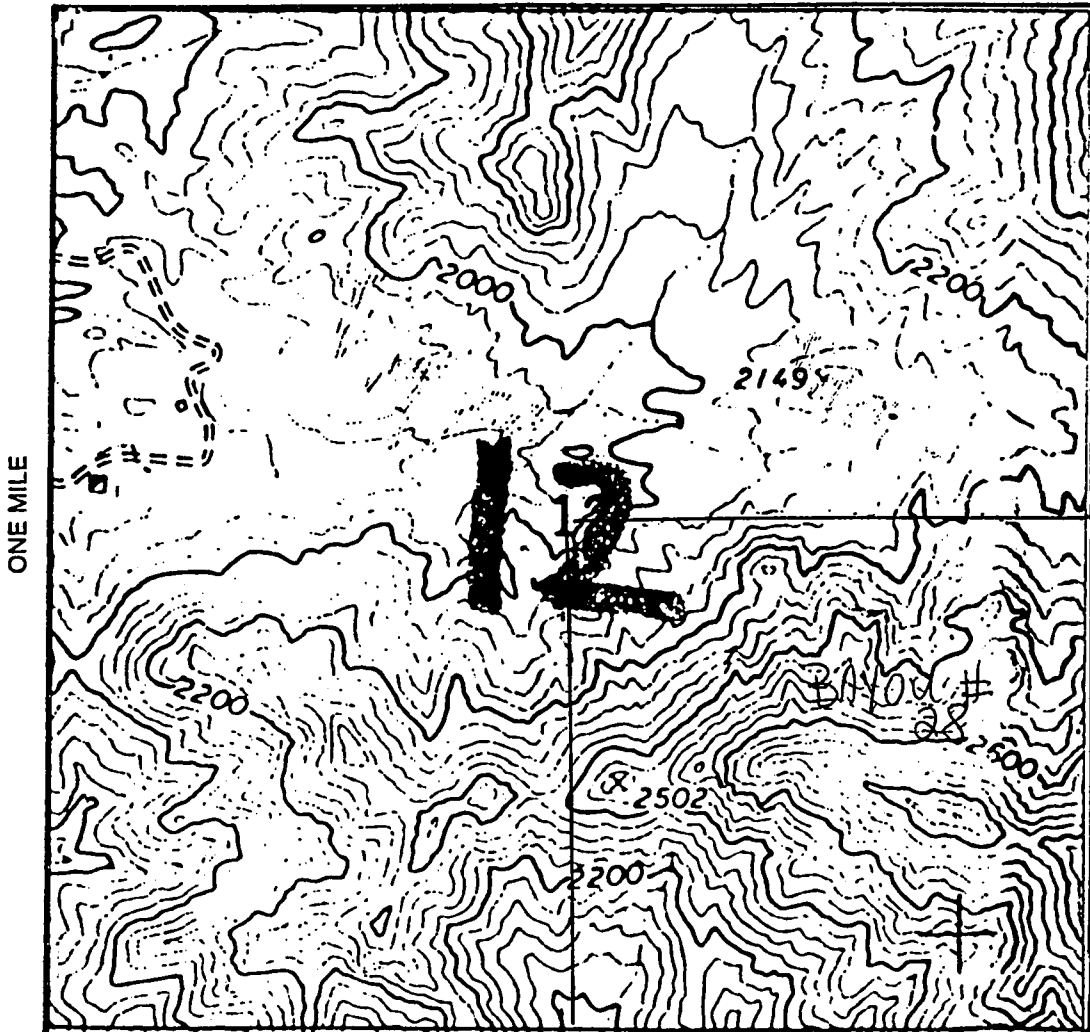
MAP

One inch = One thousand feet

North Arrow



ONE MILE



ONE MILE

640 ACRES

RECORDER'S MEMO: Legibility
Questionable For Good Reproduction

Section 12 Range 21W Township 19N
Gila and Salt River Base and Meridian.

Dated: 1 September 1998

V. Bayou Mining, Inc.
Vinto Orlando, Pres.
Signature


When recorded, mail to:

Name: Vince Orlando

Address: 707 E. Beale

City/State/Zip Code: Kingman

Az. 86401



98052763 BK 3152 PG 606
OFFICIAL RECORDS OF MOHAVE COUNTY, AZ
JOAN MC CALL, MOHAVE COUNTY RECORDER
09/01/98 07:43A PAGE 1 OF 2
BAYOU MINING INC
RECORDING FEE 10.00

Space above this line for Recorder's use

NOTICE OF MINING CLAIM

PHOENIX, ARIZONA

1998 NOV 20 A 9:52

RECEIVED
B.L.M. AZ STATE OFFICE

1. TYPE OF NOTICE: Location
2. TYPE OF CLAIM: Placer Association Claim
3. The name and address of the Locator is
 Name: Bayou Mining Inc. Name: Glen Hawkins
 Name: Michelle Orlando Name: Joseph Trefaro
 Name: Joycelyn Orlando Name: Ronald Siemssen
 Name: Charles Orlando Name: Vince Orlando
 Address: 707 E. Beale
 City/State/Zip Code: Kingman, Az 86401
4. The name of the claim is Bayou #29
5. The date of the location is 1 September 1998
6. The claim is 2640 feet long and 2640 feet wide. The distance from the location monument to each end of the claim is 6 Feet in a North direction and 2634 feet in a South Direction.
7. The general course of the claim is from the North to the South
8. The location of the claim is in Section 11 Township 19N Range 21W
9. The location of the claim with reference to a natural object or permanent monument is The N W Corner of Bayou # 29
is the N.W. Corner of the Section 11 T19N R 21W

Dated: 1 September 1998 Bayou Mining, Inc.
Vince Orlando, Pres.

Agent Signature

Address: 500 W. Rainbow Blvd Ste 300 City/State/Zip Las Vegas, Nev 89103

B.L.M. Serial #

350070

MAP OF MINING CLAIM LOCATION

1. The name of the claim is Bayou # 29 ;
2. The North West corner of the claim is 0 feet in a 0 direction to a survey monument or permanent natural object described as NW Corner of Sec 11
T19N R21W ;
3. The type of location monument is 4" PVC Pipe with Cap ;
The type of corner end monuments are 4" PVC Pipe ;
4. The bearing and distance between the corners of the claim are beginning at the North West corner of the claim, 2640 feet in a South direction to the W 1/4 marker corner, then 2640 feet in a East direction to the Center of Sec 11 corner, then 2640 feet in a North direction to the N 1/4 marker sec 11 corner, then 2640 feet in a West direction to the point of beginning.

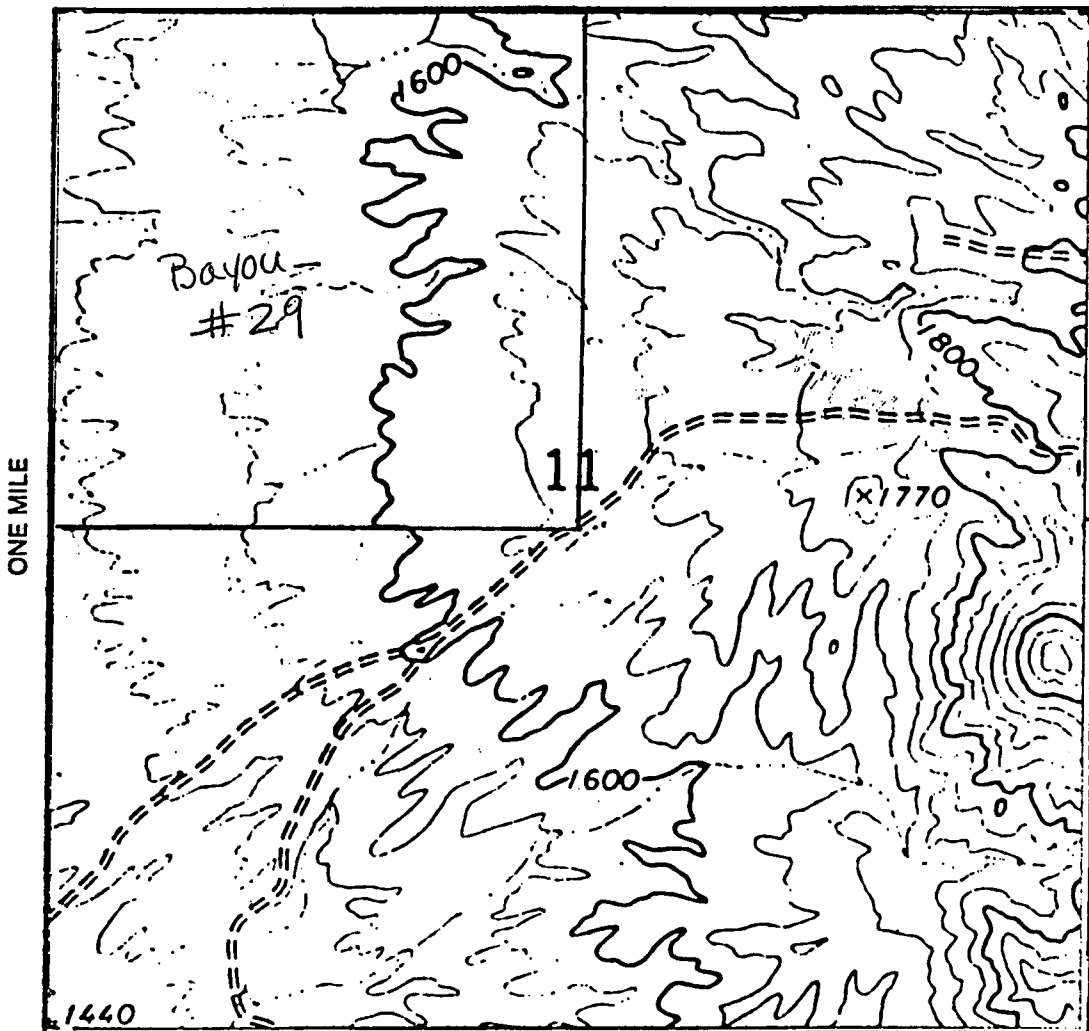
MAP

One inch = One thousand feet

North Arrow



ONE MILE



RECORDER'S MEMO: Legibility
Questionable For Good Reproduction

Section 11 Range 21W Township 19N
Gila and Salt River Base and Meridian.

Dated: 1 September 1998

Bayou Mining Claim
Vince Orlando, Pres.
Signature

INDEXED


When recorded, mail to:

Name: Vince Orlando

Address: 707 E. Beale

City/State/Zip Code: Kingman

Az. 86401



98052764 BK 3152 PG 608
OFFICIAL RECORDS OF MOHAVE COUNTY, AZ
JOAN MC CALL, MOHAVE COUNTY RECORDER
09/01/98 07:44A PAGE 1 OF 2
BAYOU MINING INC
RECORDING FEE 10.00

Space above this line for Recorder's use

NOTICE OF MINING CLAIM

PHOENIX, ARIZONA

1998 NOV 20 A 9:52

RECEIVED
B.L.M. AZ STATE OFFICE

1. TYPE OF NOTICE: Location
2. TYPE OF CLAIM: Placer Association Claim
3. The name and address of the Locator is

Name: Bayou Mining Inc. Name: Glen Hawkins

Name: Michelle Orlando Name: Joseph Trefaro

Name: Joycelyn Orlando Name: Ronald Siemssen

Name: Charles Orlando Name: Vince Orlando

Address: 707 E. Beale

City/State/Zip Code: Kingman, Az 86401

4. The name of the claim is Bayou # 30
5. The date of the location is 1 September 1998
6. The claim is 2640 feet long and 2640 feet wide. The distance from the location monument to each end of the claim is 6 Feet in a North direction and 2634 feet in a South Direction.
7. The general course of the claim is from the North to the South
8. The location of the claim is in Section 11 Township 19N Range 21W
9. The location of the claim with reference to a natural object or permanent monument is The NW Corner of Bayou # 30
is the W 1/4 marker of the Section 11 T 19N R 21W

Dated: 1 September 1998

Bayou Mining, Inc.
Vince Orlando, Pres.

Agent Signature

Address: 5004A Rainbow Blvd Ste 200 City/State/Zip Las Vegas, Nev - 89103

B.L.M. Serial # _____

350877

MAP OF MINING CLAIM LOCATION

1. The name of the claim is Bayou # 30;
2. The North West corner of the claim is 0 feet in a 0 direction to a survey monument or permanent natural object described as W 1/4 marker of Sec 11
T 19N R 21W;
3. The type of location monument is 4" PVC Pipe with Cap
The type of corner end monuments are 4" PVC Pipe;
4. The bearing and distance between the corners of the claim are beginning at the North West corner of the claim, 2640 feet in a South direction to the SW Sec Corner corner, then 2640 feet in a East direction to the S 1/4 marker Sec 11 corner, then 2640 feet in a North direction to the Center of Sec 11 corner, then 2640 feet in a West direction to the point of beginning.

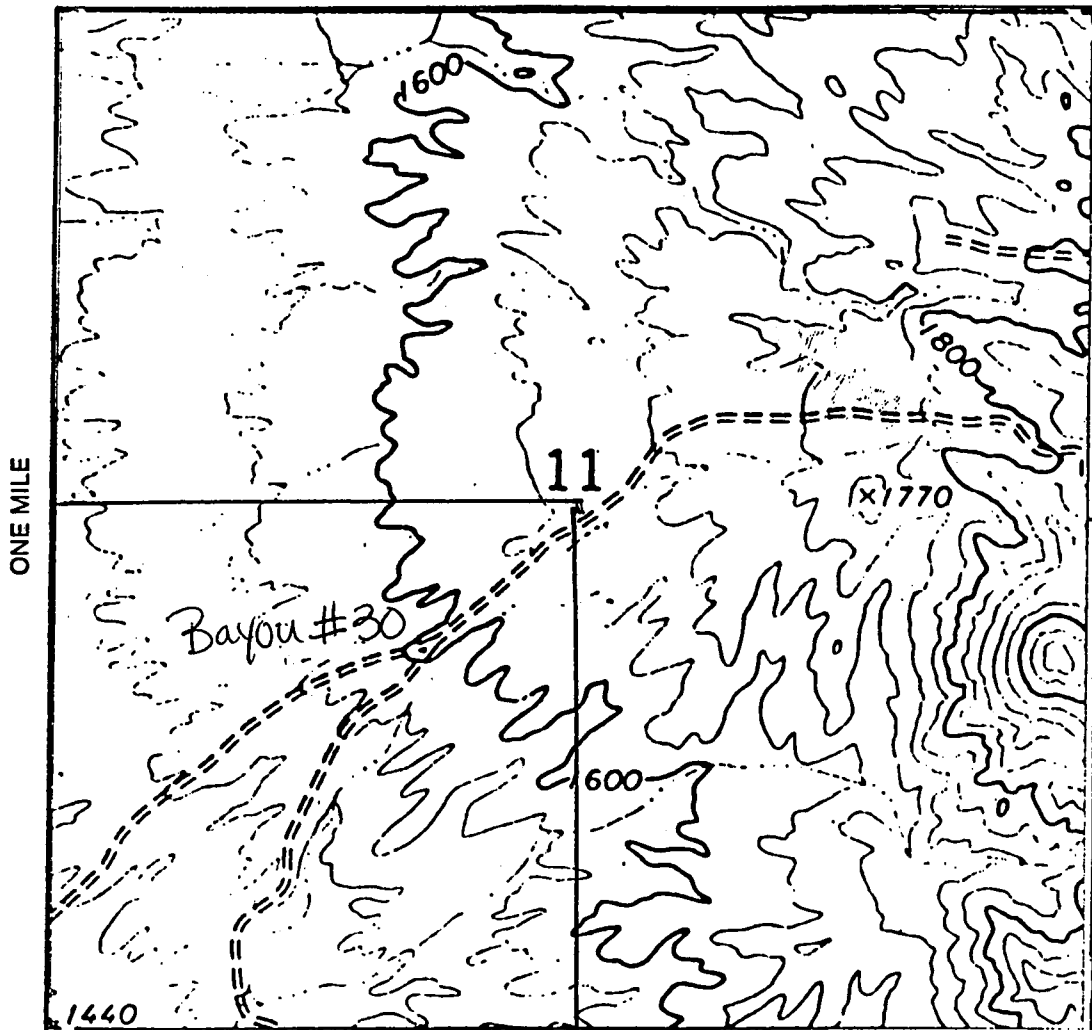
MAP

One inch = One thousand feet

North Arrow



ONE MILE



RECORDER'S MEMO: Legibility
Questionable For Good Reproduction

640 ACRES

Section 11 Range 21W Township 19N
Gila and Salt River Base and Meridian.

Dated: 1 September 1998

M Bayou Mining
Vince Orlando Pres.
Signature

INDEXED

MICROFILMED



98052765 BK 3152 PG 610
OFFICIAL RECORDS OF MOHAVE COUNTY, A
JOAN MC CALL, MOHAVE COUNTY RECORDER
09/01/98 07:44A PAGE 1 OF 2
BAYOU MINING INC
RECORDING FEE 10.00

When recorded, mail to:

Name: Vince Orlando

Address: 707 E. Beale

City/State/Zip Code: Kingman

Az. 86401

Space above this line for Recorder's use

NOTICE OF MINING CLAIM

RECEIVED
B.L.M. AZ STATE OFFICE
1998 NOV 20 A 9:52
PHOENIX, ARIZONA

1. TYPE OF NOTICE: Location
2. TYPE OF CLAIM: Placer Association Claim
3. The name and address of the Locator is
 Name: Bayou Mining Inc. Name: Glen Hawkins
 Name: Michelle Orlando Name: Joseph Trefaro
 Name: Joycelyn Orlando Name: Ronald Siemssen
 Name: Charles Orlando Name: Vince Orlando
 Address: 707 E. Beale
 City/State/Zip Code: Kingman, Az 86401
4. The name of the claim is Bayou #31
5. The date of the location is 1 September 1998
6. The claim is 2640 feet long and 2640 feet wide. The distance from the location monument to each end of the claim is 6 Feet in a North direction and 2634 feet in a South Direction.
7. The general course of the claim is from the North to the South
8. The location of the claim is in Section 11 Township 19N Range R21W
9. The location of the claim with reference to a natural object or permanent monument is The NW Corner of Bayou # 31
is the N 1/4 marker of the Section 11 T 19N R 21W

Dated: 1 September 1998

Bayou Mining, Inc.
Vince Orlando, Pres.

Agent Signature

Address: 500 Nth Rainbow Blvd. Ste 300
City/State/Zip: Las Vegas, Nev. 89103

B.L.M. Serial # _____

A MC 350870

MAP OF MINING CLAIM LOCATION

1. The name of the claim is Bayou #31 ;
2. The North West corner of the claim is 0 feet in a 0 direction to a survey monument or permanent natural object described as N 1/4 marker of Sec 11 ;
T 19N R 21W ;
3. The type of location monument is 4" PVC Pipe with Cap ;
The type of corner end monuments are 4" PVC Pipe ;
4. The bearing and distance between the corners of the claim are beginning at the North West corner of the claim, 2640 feet in a South direction to the Center of Sec 11 corner, then 2640 feet in a East direction to the E 1/4 marker of Sec 11 corner, then 2640 feet in a North direction to the N.E. corner of Sec 11 corner, then 2640 feet in a West direction to the point of beginning.

MAP

One inch = One thousand feet

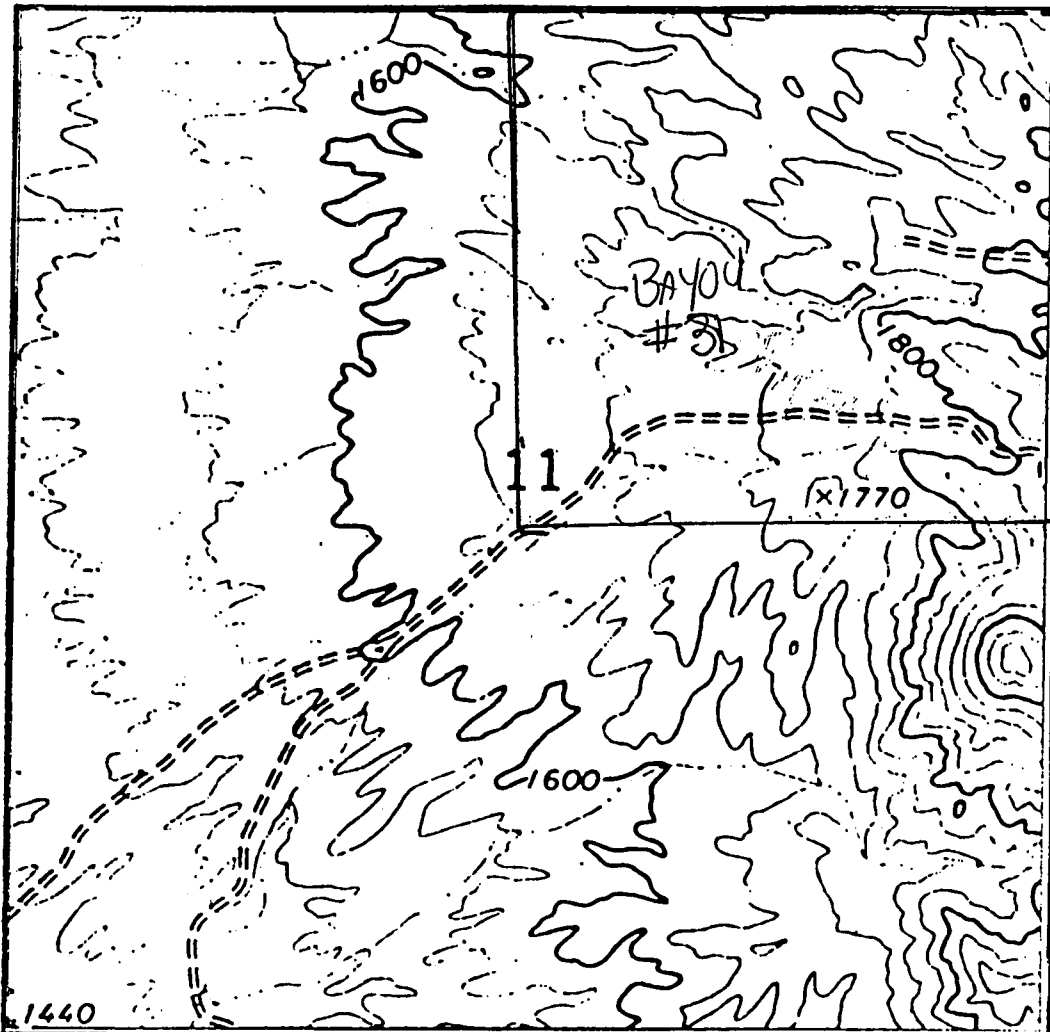
North Arrow



ONE MILE

ONE MILE

640 ACRES



RECORDER'S MEMO: Legibility
Questionable For Good Reproduction

PAGE 2 OF 2
BK 3152 PG 611 FEE#98052765

Section 11 Range 21 W Township 19 N
Gila and Salt River Base and Meridian.

Dated: 1 September 1998

Bayou Mining, Inc.
Vince Orlando, Pres.
Signature

INDEXED

MICROFILMED


When recorded, mail to:

Name: Vince Orlando

Address: 707 E. Beale

City/State/Zip Code: Kingman

Az, 86401



98052766 BK 3152 PG 612
OFFICIAL RECORDS OF MOHAVE COUNTY, AZ;
JOAN MC CALL, MOHAVE COUNTY RECORDER
09/01/98 07:45A PAGE 1 OF 2
BAYOU MINING INC
RECORDING FEE 10.00

Space above this line for Recorder's use

NOTICE OF MINING CLAIM

- 1. TYPE OF NOTICE: Location
- 2. TYPE OF CLAIM: Placer Association Claim
- 3. The name and address of the Locator is

Name: Bayou Mining Inc. Name: Glen Hawkins

Name: Michelle Orlando Name: Joseph Trefaro

Name: Joycelyn Orlando Name: Ronald Siemssen

Name: Charles Orlando Name: Vince Orlando

Address: 707 E. Beale

City/State/Zip Code: Kingman, Az 86401

4. The name of the claim is Bayou #32

5. The date of the location is 1 September 1998

6. The claim is 2640 feet long and 2640 feet wide. The distance from the location monument to each end of the claim is 6 Feet in a North direction and 2634 feet in a South Direction.

7. The general course of the claim is from the North to the South

8. The location of the claim is in Section 11 Township 19N Range 21W

9. The location of the claim with reference to a natural object or permanent monument is The NW Corner of Bayou #32 is the Center of the Section 11 T 19N R 21W

Dated: 1 September 1998

*Bayou Mining, Inc -
Vince Orlando, Pres.*

Agent Signature

Address: 5000N Rainbow Blvd Ste 300 City/State/Zip Las Vegas, Nev. 89103

B.L.M. Serial #

PHOENIX, ARIZONA

1998 NOV 20 A 9:52

RECEIVED
B.L.M. AZ STATE OFFICE

11 10 35 00 70

MAP OF MINING CLAIM LOCATION

- The name of the claim is Bayou # 32 ;
- The North West corner of the claim is 2640 feet in a East direction to a survey monument or permanent natural object described as West 1/4 marker of Sec 11 T19N R21W ;
- The type of location monument is 4" PVC Pipe with Cap ;
The type of corner end monuments are 4" PVC Pipe ;
- The bearing and distance between the corners of the claim are beginning at the North West corner of the claim, 2640 feet in a South direction to the S 1/4 marker Sec 11 corner, then 2640 feet in a East direction to the SE Corner Sec 11 corner, then 2640 feet in a North direction to the E 1/4 marker Sec 11 corner, then 2640 feet in a West direction to the point of beginning.

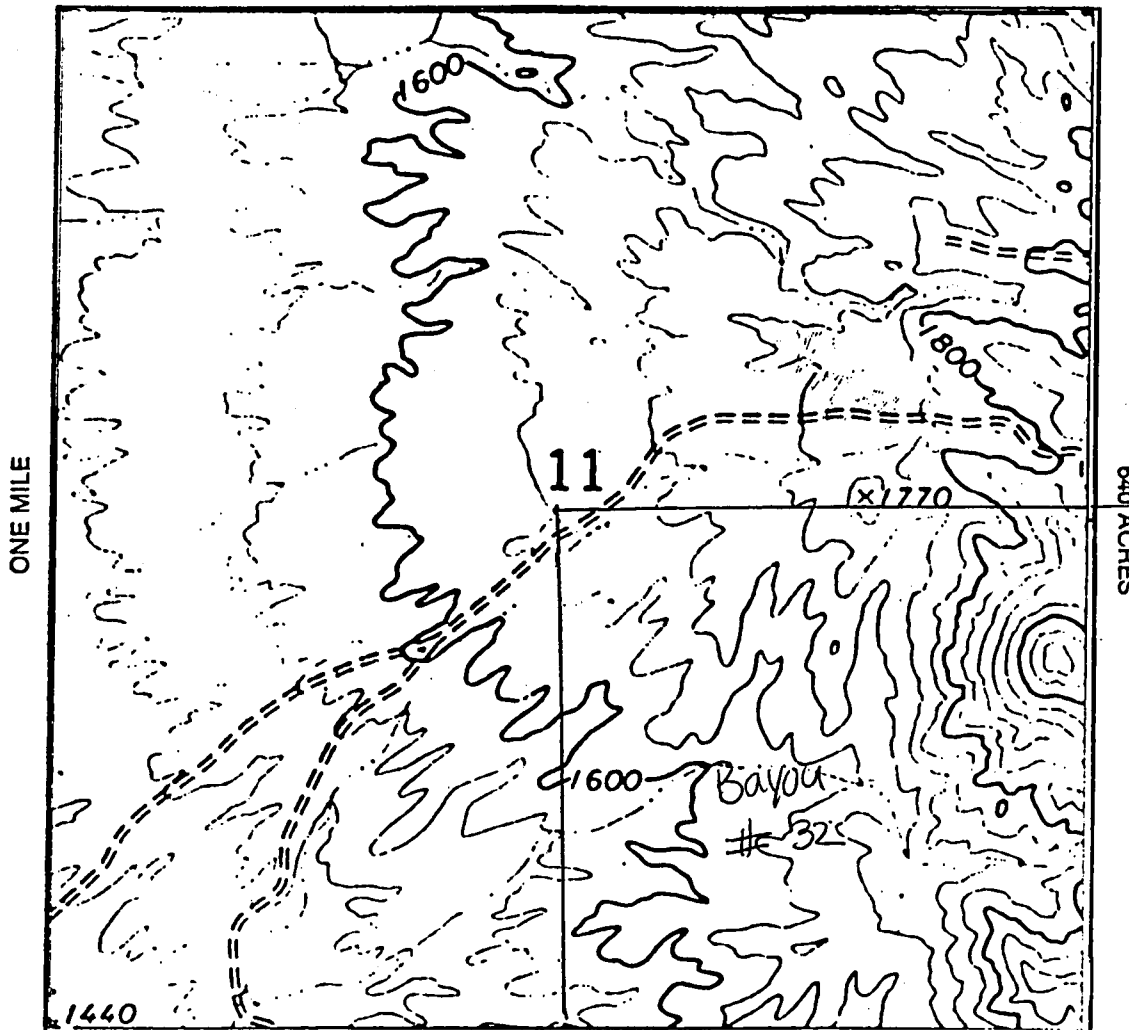
MAP

One inch = One thousand feet

North Arrow



ONE MILE



RECORDERS MEMO: Legibility
Questionable For Good Reproduction

PAGE 2 OF 2
BK 3152 PG 613 FEE#980527266

Section 11 Range 21W Township 19N
Gila and Salt River Base and Meridian.

Dated: 1 September 1998

Bayou Mining Co
Vince Orlando, Pres
Signature

RECEIVED
BLM AZ STATE OFFICE

2015 AUG 19 A 11:38
PHOENIX, ARIZONA

BLM
Date
Stamp

LOCATION NOTICE FOR PLACER MINING CLAIM
 Amendment BLM Serial # AMC 350 880
NOTICE IS HEREBY GIVEN that the Bayou # 33
_____ placer mining claim has been located by
Bullhead Mining, LLC whose current mailing
address is 106 Southport Woods Drive
Southport, CT 06890

The general course of this claim is North-South and it is situated in Mohave
County, Arizona. This claim is 1320 feet in length and 660 feet in width.

20 Total Claim Acreage. This claim runs from the location monument on which this location notice is
posted at the NW corner of the claim approximately 330 feet in a East direction to the
North end line and 1320' feet in a South direction to the South end line. This claim is
marked by four monuments, one at each corner of the claim.

The location monument on which this notice is posted is situated within Section 10, Township
19 N, Range 21 W, Gila Salt River Base and Meridian, Arizona. This claim encompasses
portions of the following legal subdivision(s) if located by legal subdivision or the following quarter section(s),
section(s), Township(s) and Range(s) W 1/2 NW 1/4 NW 1/4 S10 T19N R21W
_____, Gila Salt River Base and Meridian, Arizona.

The locality of this claim with reference to some natural object or permanent monument and additional information
(if any) concerning its locality are as follows: 0' from NW cor S10 T19N R21W

_____ The above information is shown on the attached map.

DATED AND POSTED on the ground this 31st day of July, 2015.

LOCATOR(s) AGENT

Print Name(s) Nicholas Attick

Signature(s) _____

Form MCF102
Revised July 2014

AMC 350880

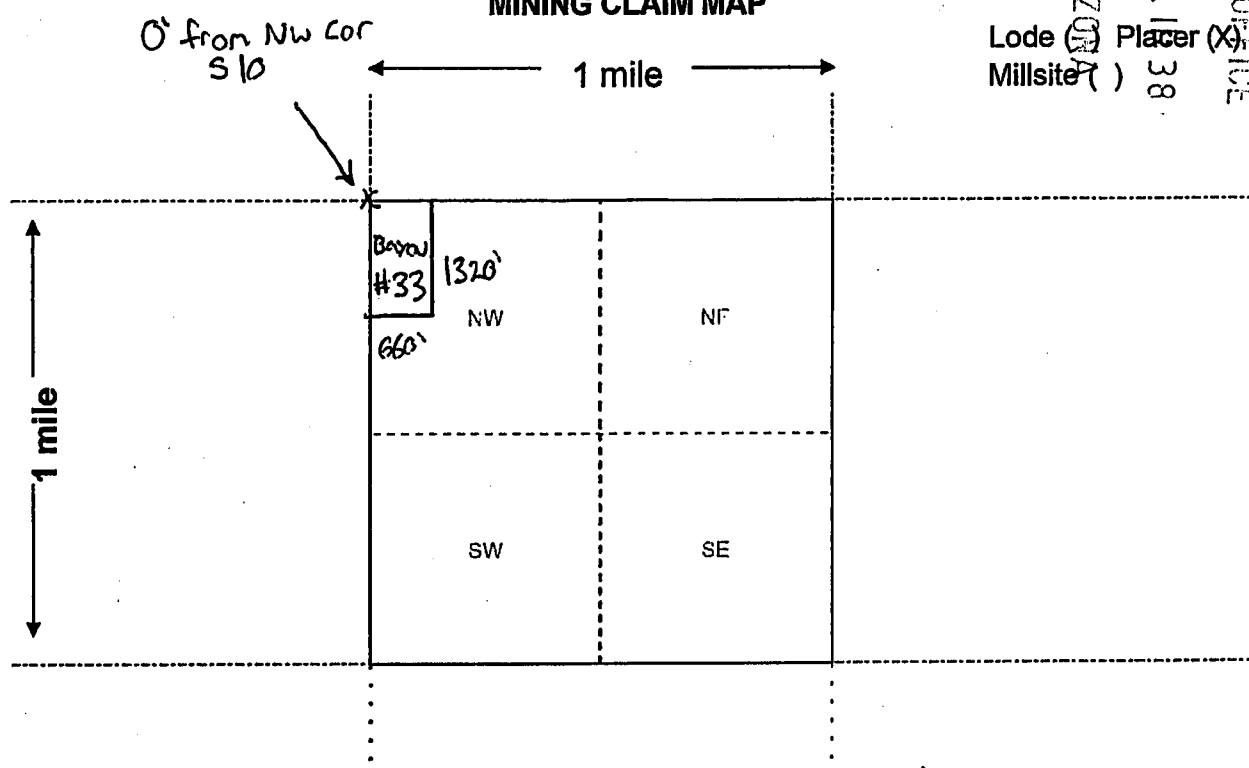
RECEIVED
BLM AZ STATE OFFICE

2015 AUG 19 A 11 38

PHOENIX, ARIZONA

Lode () Placer (X)
Millsite ()

MINING CLAIM MAP



Scale: 1" = 2000 feet



- The above map depicts the Bayou # 33 mining claim, which is located in Section (s) 10, Township 19 N, Range 21 W, Gila and Salt River Base and Meridian, Mohave County, Arizona. Total claim acreage is 20
- The type of corner and location monuments used are as follows: 4" PVC pipe with cap
- The bearings and distances in degrees and feet between claim corners and to a public land survey monument are as depicted on the map.
- If the claim is a placer or millsite claim with exterior limits conforming to legal subdivisions of the public survey, provide a legal description of the claim W 1/2 NW 1/4 NW 1/4 S10 T19N R21W

Form MCF100a
Revised July 2014

This form is available from the Arizona Geology Survey and may be reproduced.

Amc 350880

INDEXED



98052767 BK 3152 PG 614
OFFICIAL RECORDS OF MOHAVE COUNTY, A
JOAN MC CALL, MOHAVE COUNTY RECORDER
09/01/98 07:45A PAGE 1 OF 2
BAYOU MINING INC
RECORDING FEE 10.00

When recorded, mail to:

Name: Vince Orlando

Address: 707 E. Beale

City/State/Zip Code: Kingman

Az, 86401

Space above this line for Recorder's use

NOTICE OF MINING CLAIM

PHOENIX, ARIZONA

1998 NOV 20 A 9: 52

RECEIVED
B.L.M. AZ STATE OFFICE

- 1. TYPE OF NOTICE: Location
- 2. TYPE OF CLAIM: Placer Association Claim
- 3. The name and address of the Locator is

Name: Bayou Mining Inc. Name: Glen Hawkins

Name: Michelle Orlando Name: Joseph Trefaro

Name: Joycelyn Orlando Name: Ronald Siemssen

Name: Charles Orlando Name: Vince Orlando

Address: 707 E. Beale

City/State/Zip Code: Kingman, Az 86401

- 4. The name of the claim is Bayou # 33
- 5. The date of the location is 1 September 1998
- 6. The claim is 2640 feet long and 2640 feet wide. The distance from the location monument to each end of the claim is 6 Feet in a North direction and 2634 feet in a South Direction.
- 7. The general course of the claim is from the North to the South
- 8. The location of the claim is in Section 10 Township 19N Range 21W
- 9. The location of the claim with reference to a natural object or permanent monument is The N W Corner of Bayou # 33
is the N.W. Corner of the Section 10 T 19N R 21W

Dated: 1 September 1998

Bayou Mining, Inc.
Vince Orlando, Pres.

Agent Signature

Address: 500 N Rainbow Blvd. Ste 300 City/State/Zip Las Vegas Nev. 89103

B.L.M. Serial #

MAP OF MINING CLAIM LOCATION

- The name of the claim is Bayou # 33
- The North West corner of the claim is 0 feet in a 0 direction to a survey monument or permanent natural object described as NW Corner of sec 10
T19N R21W
- The type of location monument is 4" PVC Pipe with Cap
The type of corner end monuments are 4" PVC Pipe
- The bearing and distance between the corners of the claim are beginning at the North West corner of the claim, 2640 feet in a South direction to the W 1/4 marker corner, then 2640 feet in a East direction to the Center of Sec 10 corner, then 2640 feet in a North direction to the N 1/4 marker Sec 10 corner, then 2640 feet in a West direction to the point of beginning.

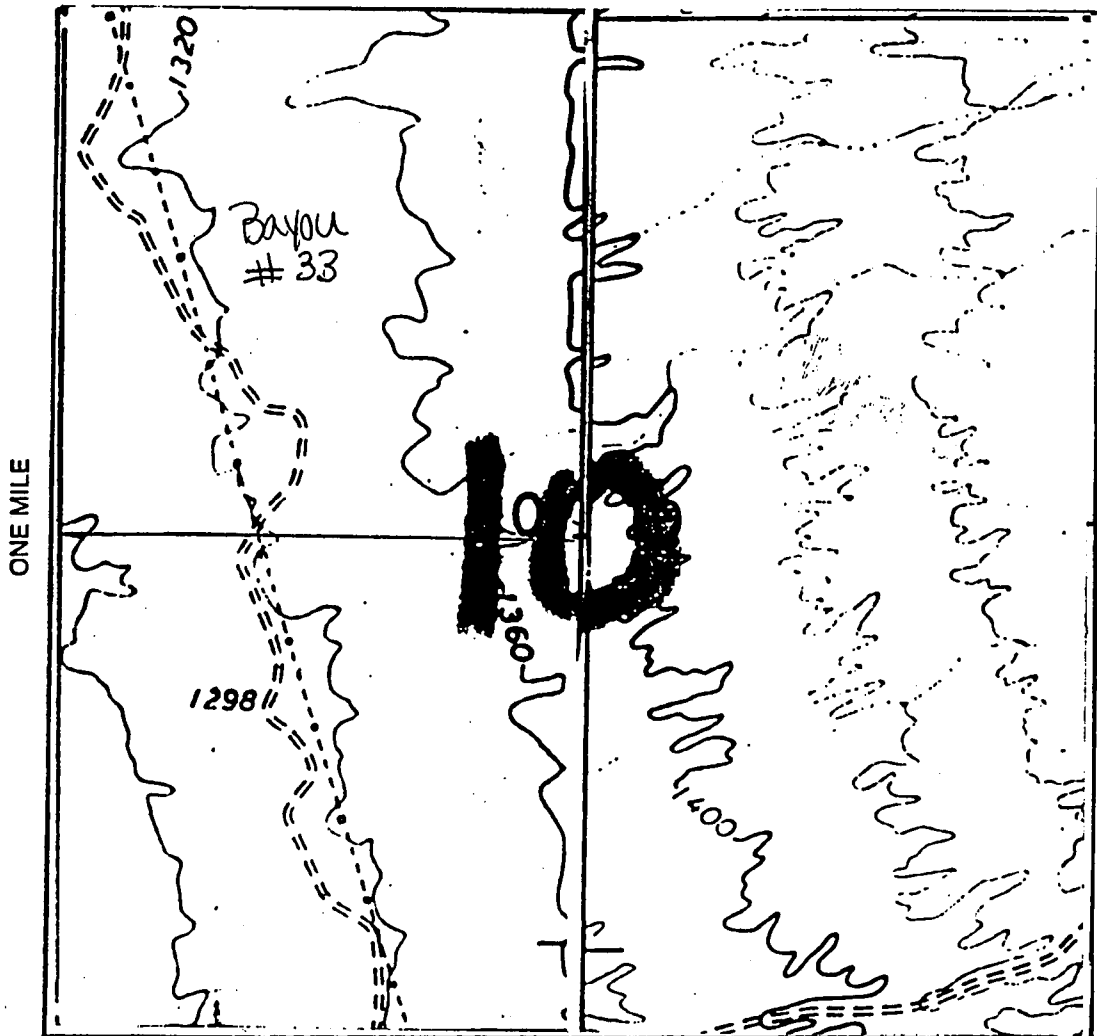
MAP

One inch = One thousand feet

North Arrow



ONE MILE



RECORDER'S MEMO: Legibility
Questionable For Good Reproduction

PAGE 2 OF 2
BK 3152 PG 615
FEE#998052767

Section 10 Range 21W Township 19N
Gila and Salt River Base and Meridian.

Dated: 1 September 1998

Bayou Mining, Inc.
Vince Orlando, Pres.
Signature

LOCATION NOTICE FOR PLACER MINING CLAIM

Amendment BLM Serial # AMC 350881

NOTICE IS HEREBY GIVEN that the Bayou # 34
_____ placer mining claim has been located by
Bullhead Mining, LLC whose current mailing
address is 106 Southport Woods Drive
Southport, CT 06890

RECEIVED
BLM FIELD OFFICE
PHOENIX, ARIZONA
2015 AUG 19 A 11:38
BLM
Date
Stamp

The general course of this claim is North-South and it is situated in Mohave
County, Arizona. This claim is 1320 feet in length and 660 feet in width.

20 Total Claim Acreage. This claim runs from the location monument on which this location notice is
posted at the NW corner of the claim approximately 330 feet in a East direction to the
North end line and 1320' feet in a South direction to the South end line. This claim is
marked by four monuments, one at each corner of the claim.

The location monument on which this notice is posted is situated within Section 10, Township
19 N, Range 21 W, Gila Salt River Base and Meridian, Arizona. This claim encompasses
portions of the following legal subdivision(s) if located by legal subdivision or the following quarter section(s),
section(s), Township(s) and Range(s) W 1/2 NW 1/4 SW 1/4 S10 T19N R21W
_____, Gila Salt River Base and Meridian, Arizona.

The locality of this claim with reference to some natural object or permanent monument and additional information
(if any) concerning its locality are as follows: 2640 South and 0' East from NW cor
S10 T19N R21W

_____ The above information is shown on the attached map.

DATED AND POSTED on the ground this 31st day of July, 2015.

LOCATOR(s) AGENT

Print Name(s) Nicholas Attick

Signature(s) _____

Form MCF102
Revised July 2014

AMC 350881

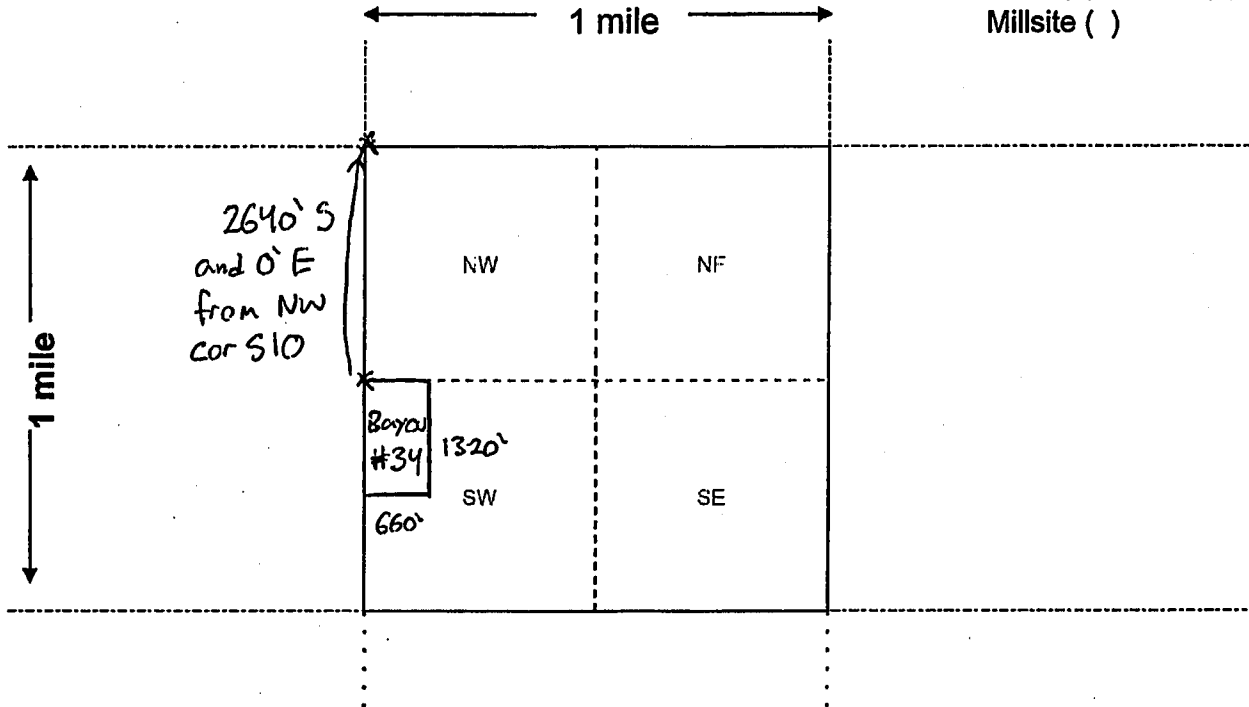
RECEIVED
BLM AZ STATE OFFICE

2015 AUG 19 A 11:38

PHOENIX, ARIZONA

MINING CLAIM MAP

Lode () Placer (X)
Millsite ()



Scale: 1" = 2000 feet



1. The above map depicts the Bayou # 34 mining claim, which is located in Section (s) 10, Township 19 N, Range 21 W, Gila and Salt River Base and Meridian, Mohave County, Arizona. Total claim acreage is 20

2. The type of corner and location monuments used are as follows: 4" PVC pipe with cap

3. The bearings and distances in degrees and feet between claim corners and to a public land survey monument are as depicted on the map.

4. If the claim is a placer or millsite claim with exterior limits conforming to legal subdivisions of the public survey, provide a legal description of the claim W 1/2 NW 1/4 SW 1/4 S10 T19N R21W

Form MCF100a
Revised July 2014

This form is available from the Arizona Geology Survey and may be reproduced.

AMC 350881

INDEXED



98052768 BK 3152 PG 616
OFFICIAL RECORDS OF MOHAVE COUNTY, A
JOAN MC CALL, MOHAVE COUNTY RECORDER
09/01/98 07:45A PAGE 1 OF 2
BAYOU MINING INC
RECORDING FEE 10.00

When recorded, mail to:

Name: Vince Orlando

Address: 707 E. Beale

City/State/Zip Code: Kingman

Az, 86401

Space above this line for Recorder's use

NOTICE OF MINING CLAIM

1998 NOV 20 A 9:52
PHOENIX, ARIZONA

RECEIVED
B.L.M. AZ STATE OFFICE

1. TYPE OF NOTICE: Location
2. TYPE OF CLAIM: Placer Association Claim
3. The name and address of the Locator is

Name: Bayou Mining Inc. Name: Glen Hawkins

Name: Michelle Orlando Name: Joseph Trefaro

Name: Joycelyn Orlando Name: Ronald Siemssen

Name: Charles Orlando Name: Vince Orlando

Address: 707 E. Beale

City/State/Zip Code: Kingman, Az 86401

4. The name of the claim is Bayou #34
5. The date of the location is 1 September 1998
6. The claim is 2640 feet long and 2640 feet wide. The distance from the location monument to each end of the claim is 6 Feet in a North direction and 2634 feet in a South Direction.
7. The general course of the claim is from the North to the South
8. The location of the claim is in Section 10 Township 19N Range 21W
9. The location of the claim with reference to a natural object or permanent monument is The NW Corner of Bayou #34
is the W 1/4 marker of the Section 10 T 19N R 21W

Dated: 1 September 1998

Bayou Mining, Inc.
Vince Orlando, Pres.

Agent Signature

Address: 5000 Rainbow Blvd Ste 300 City/State/Zip Las Vegas, Nev 89103

B.L.M. Serial # _____

98052768

MAP OF MINING CLAIM LOCATION

1. The name of the claim is Bayou # 34 ;
2. The North West corner of the claim is 0 feet in a 0 direction to a survey monument or permanent natural object described as W 1/4 marker of Sec 10
T19N R21W ;
3. The type of location monument is 4" PVC Pipe with Cap ;
The type of corner end monuments are 4" PVC Pipe ;
4. The bearing and distance between the corners of the claim are beginning at the North West corner of the claim, 2640 feet in a South direction to the SW Sec Corner corner, then 2640 feet in a East direction to the S 1/4 marker Sec 10 corner, then 2640 feet in a North direction to the Center of Sec 10 corner, then 2640 feet in a West direction to the point of beginning.

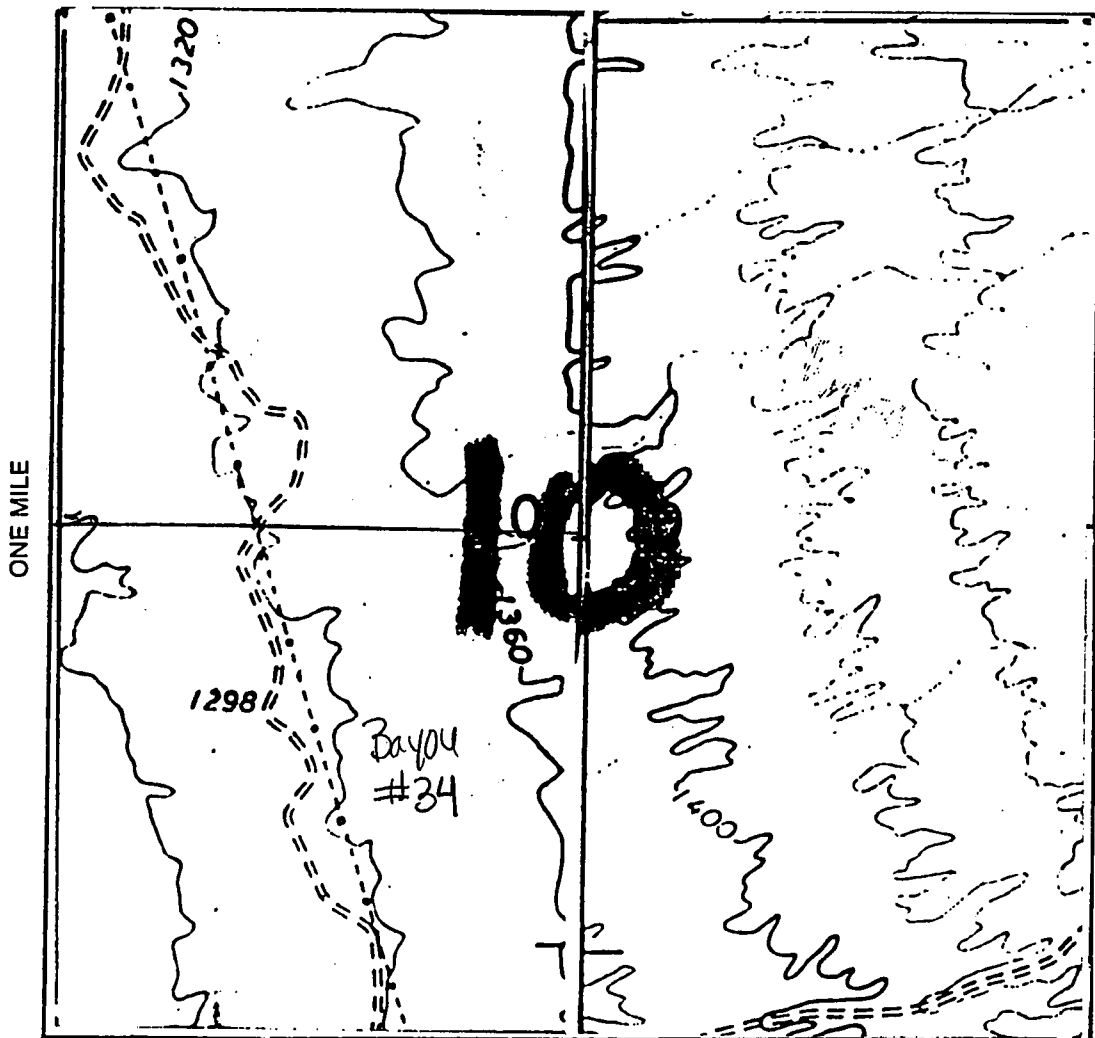
MAP

One inch = One thousand feet

North Arrow



ONE MILE



RECORDER'S MEMO: Legibility
Questionable For Good Reproduction

PAGE 2 OF 2
BK 3152 PG 617
FEE#98052768

Section 10 Range 21W Township 19N
Gila and Salt River Base and Meridian.

Dated: 1 September 1998

Bayou Mining, Inc.
Vince Orlando, Pres.
Signature

AMC 350882

RECEIVED
BLM ARIZONA FIELD OFFICE

PHOENIX, ARIZONA
2015 AUG 19 A 11:39

BLM
Date
Stamp

LOCATION NOTICE FOR PLACER MINING CLAIM

Amendment BLM Serial # AMC 350882

NOTICE IS HEREBY GIVEN that the Bayou # 35
_____ placer mining claim has been located by
Bullhead Mining, LLC whose current mailing
address is 106 Southport Woods Drive
Southport, CT 06890

The general course of this claim is North-South and it is situated in Mohave
County, Arizona. This claim is 1320 feet in length and 660 feet in width.

20 Total Claim Acreage. This claim runs from the location monument on which this location notice is
posted at the NW corner of the claim approximately 330 feet in a East direction to the
North end line and 1320' feet in a South direction to the South end line. This claim is
marked by four monuments, one at each corner of the claim.

The location monument on which this notice is posted is situated within Section 10, Township
19 N, Range 21 W, Gila Salt River Base and Meridian, Arizona. This claim encompasses
portions of the following legal subdivision(s) if located by legal subdivision or the following quarter section(s),
section(s), Township(s) and Range(s) W 1/2 NW 1/4 NE 1/4 S10 T19N R21W
_____, Gila Salt River Base and Meridian, Arizona.

The locality of this claim with reference to some natural object or permanent monument and additional information
(if any) concerning its locality are as follows: 0' South and 2640' East from NW
Cor S10 T19N R21W

_____The above information is shown on the attached map.

DATED AND POSTED on the ground this 31st day of July, 2015.

LOCATOR(s) AGENT

Print Name(s) Nicholas Attick

Signature(s) _____

Form MCF102
Revised July 2014

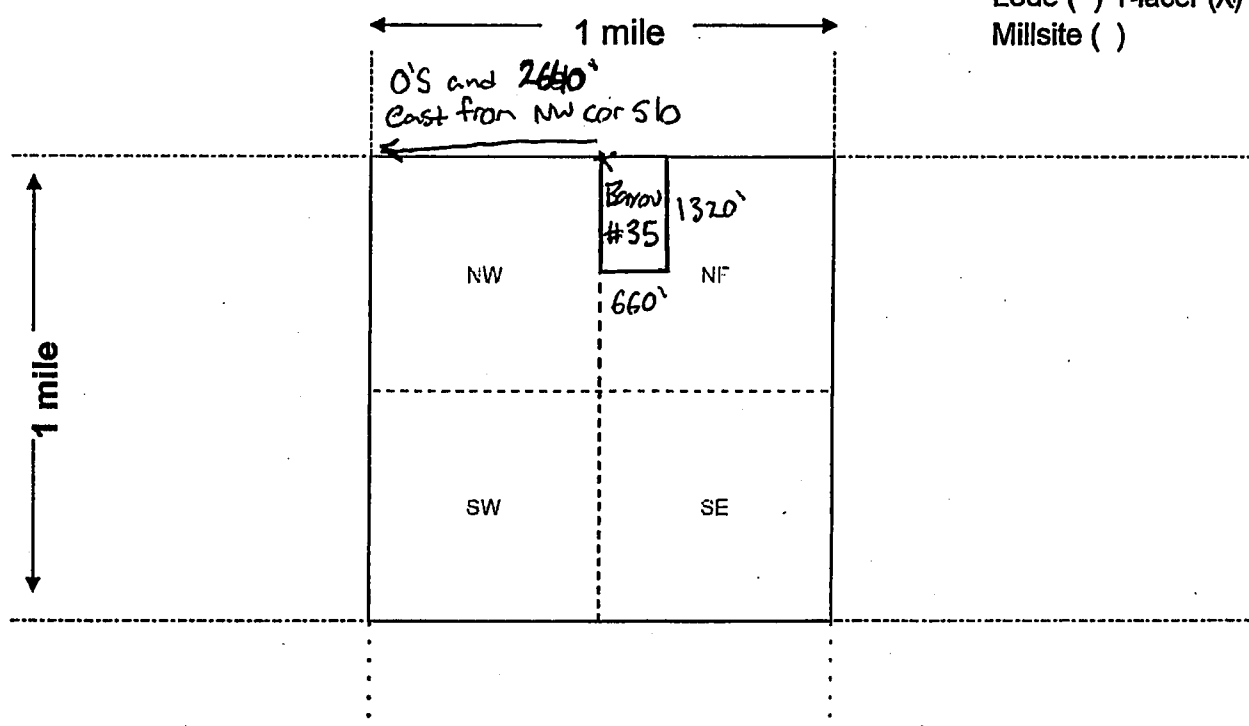
RECEIVED
BLM AZ STATE OFFICE

PHOENIX, ARIZONA

2015 AUG 19 A 11:3

Lode () Placer (X)
Millsite ()

MINING CLAIM MAP



Scale: 1" = 2000 feet

1. The above map depicts the Bayou # 35 mining claim, which is located in Section (s) 10, Township 19 N, Range 21 W, Gila and Salt River Base and Meridian, Mohave County, Arizona. Total claim acreage is 20

2. The type of corner and location monuments used are as follows: 4" PVC pipe with cap

3. The bearings and distances in degrees and feet between claim corners and to a public land survey monument are as depicted on the map.

4. If the claim is a placer or millsite claim with exterior limits conforming to legal subdivisions of the public survey, provide a legal description of the claim W 1/2 NW 1/4 NE 1/4 S10 T19N R21W

Form MCF100a
Revised July 2014

This form is available from the Arizona Geology Survey and may be reproduced.

AMC 350882

INDEXED

MICROFILMED



98052769 BK 3152 PG 618
OFFICIAL RECORDS OF MOHAVE COUNTY, A
JOAN MC CALL, MOHAVE COUNTY RECORDER
09/01/98 07:45A PAGE 1 OF 2
BAYOU MINING INC
RECORDING FEE 10.00

When recorded, mail to:

Name: Vince Orlando

Address: 707 E. Beale

City/State/Zip Code: Kingman

Az. 86401

Space above this line for Recorder's use

NOTICE OF MINING CLAIM

- 1. TYPE OF NOTICE: Location
- 2. TYPE OF CLAIM: Placer Association Claim
- 3. The name and address of the Locator is

Name: Bayou Mining Inc. Name: Glen Hawkins
 Name: Michelle Orlando Name: Joseph Trefaro
 Name: Joycelyn Orlando Name: Ronald Siemssen
 Name: Charles Orlando Name: Vince Orlando

Address: 707 E. Beale

City/State/Zip Code: Kingman, Az 86401

4. The name of the claim is Bayou # 35

5. The date of the location is 1 September 1998

6. The claim is 2640 feet long and 2640 feet wide. The distance from the location monument to each end of the claim is 6 Feet in a North direction and 2634 feet in a South Direction.

7. The general course of the claim is from the North to the South

8. The location of the claim is in Section 10 Township 19N Range 21W

9. The location of the claim with reference to a natural object or permanent monument is The NW Corner of Bayou # 35
is the W 1/4 marker of the Section 10 T 19N R 21W

Dated: 1 September 1998

Bayou Mining, Inc.
Vince Orlando, Pres.

Agent Signature

500 N. Rainbow Blvd Ste 300
Address: Las Vegas, Nev. 89103

B.L.M. Serial # _____

RECEIVED
B.L.M. AZ STATE OFFICE
1998 NOV 20 A 9:52
PHOENIX, ARIZONA

A MC 350887

MAP OF MINING CLAIM LOCATION

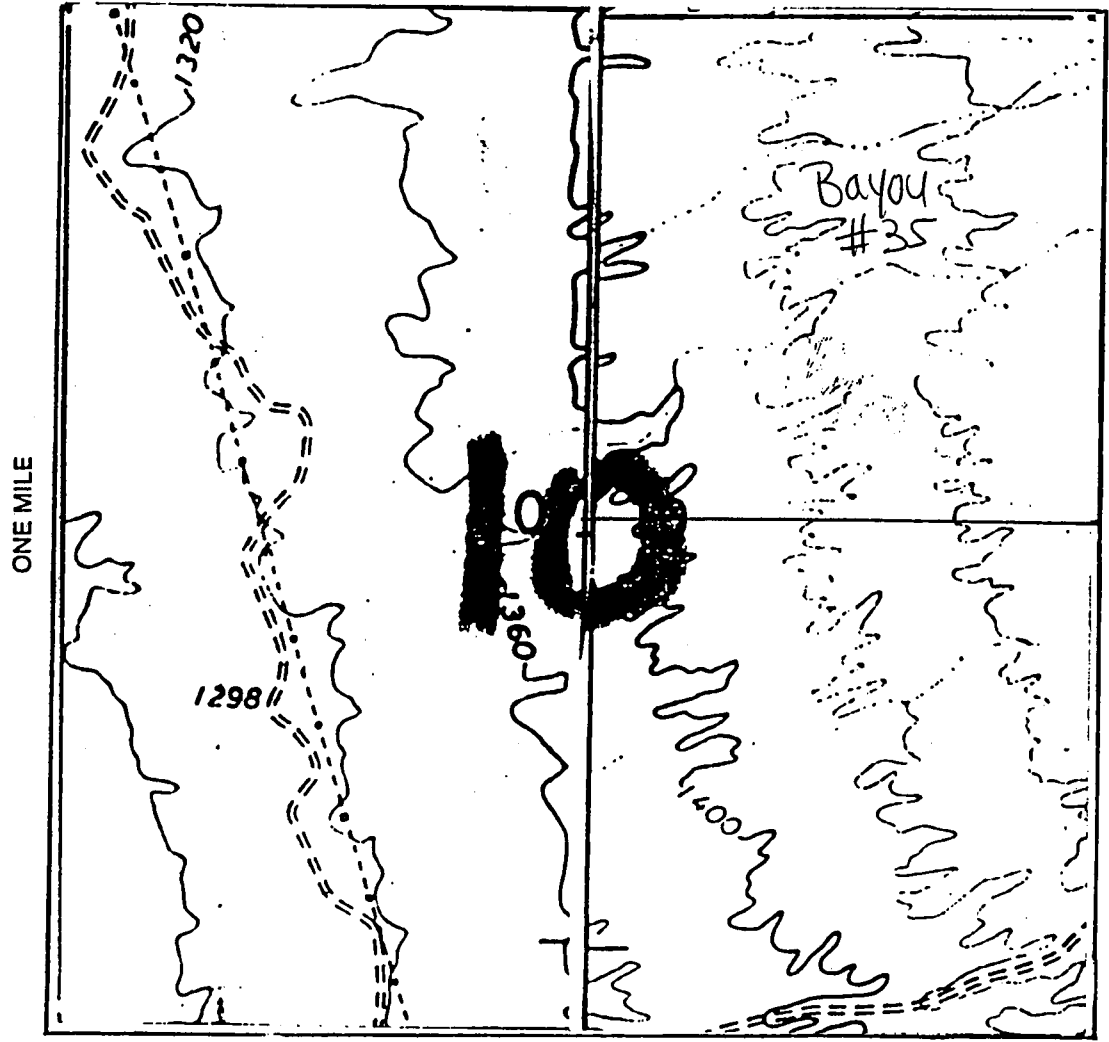
1. The name of the claim is Bayou # 35;
2. The North West corner of the claim is 0 feet in a 0 direction to a survey monument or permanent natural object described as N 1/4 marker of Sec 10
T 19N R 21W;
3. The type of location monument is 4" PVC Pipe with Cap
The type of corner end monuments are 4" PVC Pipe;
4. The bearing and distance between the corners of the claim are beginning at the North West corner of the claim, 2640 feet in a South direction to the Center of Sec 10 corner, then 2640 feet in a East direction to the E. 1/4 marker of Sec 10 corner, then 2640 feet in a North direction to the N.E. Corner of Sec 10 corner, then 2640 feet in a West direction to the point of beginning.

MAP

One inch = One thousand feet



ONE MILE



RECORDER'S MEMO: Legibility
 Questionable For Good Reproduction

PAGE 2 OF 2
 BK 3152 PG 619 FEE#98052769

Section 10 Range 21W Township 19N
 Gila and Salt River Base and Meridian.

Dated: 1 September 1998

Bayou Mining, Inc.
Vince Orlando, Pres.
 Signature

LOCATION NOTICE FOR PLACER MINING CLAIM

Amendment BLM Serial # AMC 350883

NOTICE IS HEREBY GIVEN that the Bayou # 36
_____ placer mining claim has been located by
Bullhead Mining, LLC whose current mailing
address is 106 Southport Woods Drive
Southport, CT 06890

BLM
Date
Stamp

PHOENIX, ARIZONA
2015 AUG 19 A 11:50

RECEIVED
BLM PHOENIX STATE OFFICE

The general course of this claim is North-South and it is situated in Mohave
County, Arizona. This claim is 1320 feet in length and 660 feet in width.

20 Total Claim Acreage. This claim runs from the location monument on which this location notice is
posted at the NW corner of the claim approximately 330 feet in a East direction to the
North end line and 1320' feet in a South direction to the South end line. This claim is
marked by four monuments, one at each corner of the claim.

The location monument on which this notice is posted is situated within Section 10, Township
19 N, Range 21 W, Gila Salt River Base and Meridian, Arizona. This claim encompasses
portions of the following legal subdivision(s) if located by legal subdivision or the following quarter section(s),
section(s), Township(s) and Range(s) W 1/2 NW 1/4 SE 1/4 S10 T19N R21W
_____, Gila Salt River Base and Meridian, Arizona.

The locality of this claim with reference to some natural object or permanent monument and additional information
(if any) concerning its locality are as follows: 2640' South and 2640 East from NW cor
S10 T19N R21W

_____ The above information is shown on the attached map.

DATED AND POSTED on the ground this 31st day of July, 2015.

LOCATOR(s) AGENT

Print Name(s) Nicholas Attick

Signature(s) _____

Form MCF102
Revised July 2014

AMC 350883

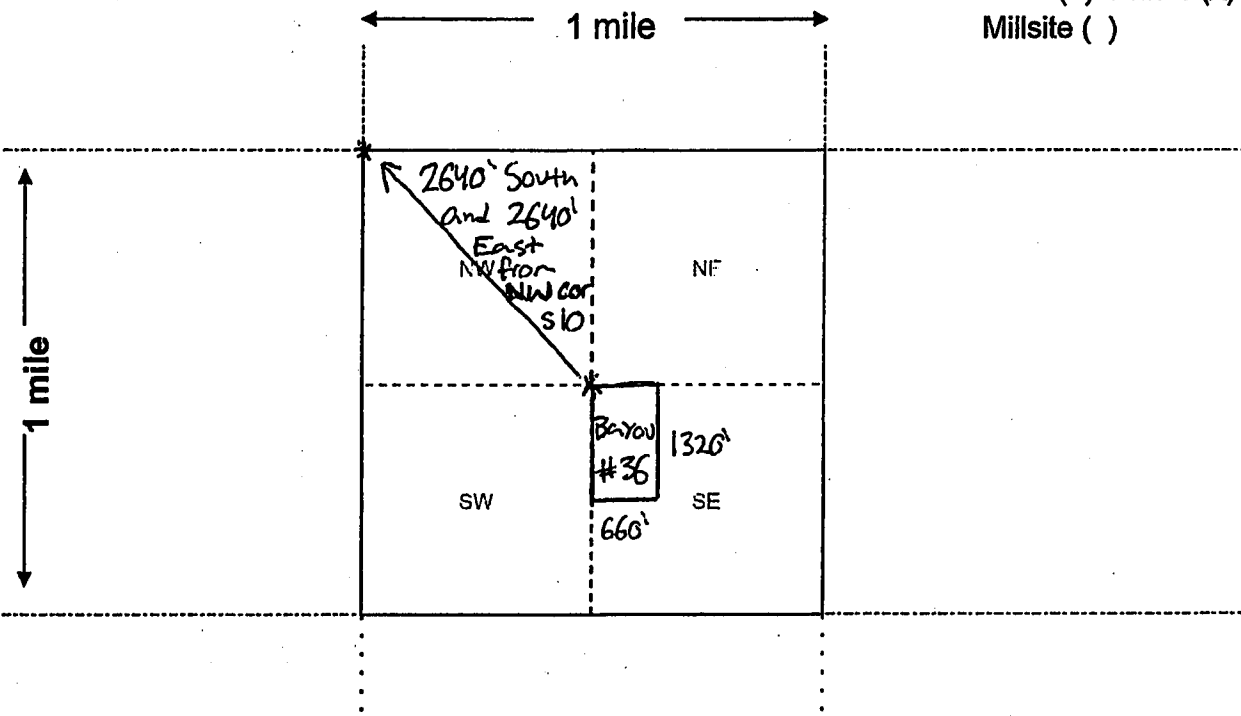
PHOENIX, ARIZONA

2015 AUG 19 A 11:50

RECEIVED
BLM AZ STATE OFFICE

Lode () Placer (X)
Millsite ()

MINING CLAIM MAP



Scale: 1" = 2000 feet

1. The above map depicts the Bayou # 36 mining claim, which is located in Section (s) 10, Township 19 N, Range 21 W, Gila and Salt River Base and Meridian, Mohave County, Arizona. Total claim acreage is 20

2. The type of corner and location monuments used are as follows: 4" PVC pipe with cap

3. The bearings and distances in degrees and feet between claim corners and to a public land survey monument are as depicted on the map.

4. If the claim is a placer or millsite claim with exterior limits conforming to legal subdivisions of the public survey, provide a legal description of the claim W 1/2 NW 1/4 SE 1/4 S10 T19N R21W

Form MCF100a
Revised July 2014

This form is available from the Arizona Geology Survey and may be reproduced.

AMC 350883

When recorded, mail to:

Name: Vince Orlando

Address: 707 E. Beale

City/State/Zip Code: Kingman

Az, 86401



98052770 BK 3152 PG 620
OFFICIAL RECORDS OF MOHAVE COUNTY, AZ
JOAN MC CALL, MOHAVE COUNTY RECORDER
09/01/98 07:46A PAGE 1 OF 2
BAYOU MINING INC
RECORDING FEE 10.00

Space above this line for Recorder's use

NOTICE OF MINING CLAIM

- 1. TYPE OF NOTICE: Location
- 2. TYPE OF CLAIM: Placer Association Claim
- 3. The name and address of the Locator is

Name: Bayou Mining Inc. Name: Glen Hawkins

Name: Michelle Orlando Name: Joseph Trefaro

Name: Joycelyn Orlando Name: Ronald Siemssen

Name: Charles Orlando Name: Vince Orlando

Address: 707 E. Beale

City/State/Zip Code: Kingman, Az 86401

4. The name of the claim is Bayou #36

5. The date of the location is 1 September 1998

6. The claim is 2640 feet long and 2640 feet wide. The distance from the location monument to each end of the claim is 6 Feet in a North direction and 2634 feet in a South Direction.

7. The general course of the claim is from the North to the South

8. The location of the claim is in Section 10 Township 19N Range 21W

9. The location of the claim with reference to a natural object or permanent monument is The NW Corner of Bayou # 36 is the Center of the Section 10 T 19N R 21W

Dated: 1 September 1998

Bayou Mining, Inc.
Vince Orlando, Pres.

Agent Signature

Address: 5001 Rainbow Blvd. Ste. 300 City/State/Zip Las Vegas, Nev. 89103

B.L.M. Serial # _____

PHOENIX, ARIZONA

1998 NOV 20 A 9:52

RECEIVED
B.L.M. AZ STATE OFFICE

A MC 359883

MAP OF MINING CLAIM LOCATION

1. The name of the claim is Bayou #36 ;
2. The North West corner of the claim is 2640 feet in a East direction to a survey monument or permanent natural object described as West 1/4 Marker of Sec 10
T19N R21W ;
3. The type of location monument is 4" PVC Pipe with Cap ;
The type of corner end monuments are 4" PVC Pipe ;
4. The bearing and distance between the corners of the claim are beginning at the North West corner of the claim, 2640 feet in a South direction to the S 1/4 Marker Sec 10 corner, then 2640 feet in a East direction to the SE Corner Sec 10 corner, then 2640 feet in a North direction to the E. 1/4 Marker Sec 10 corner, then 2640 feet in a West direction to the point of beginning.

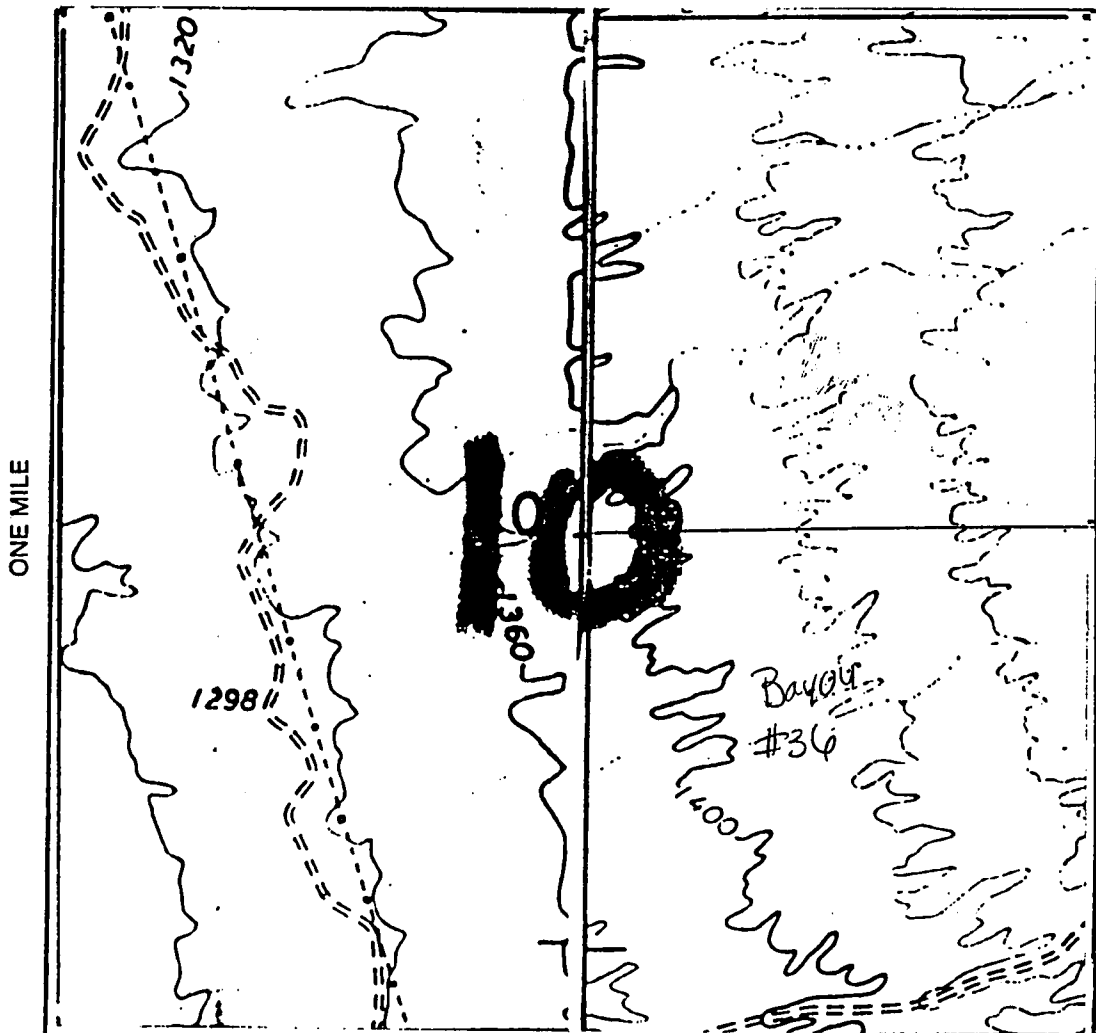
MAP

One inch = One thousand feet

North Arrow



ONE MILE



RECORDER'S MEMO: Legibility
Questionable For Good Reproduction

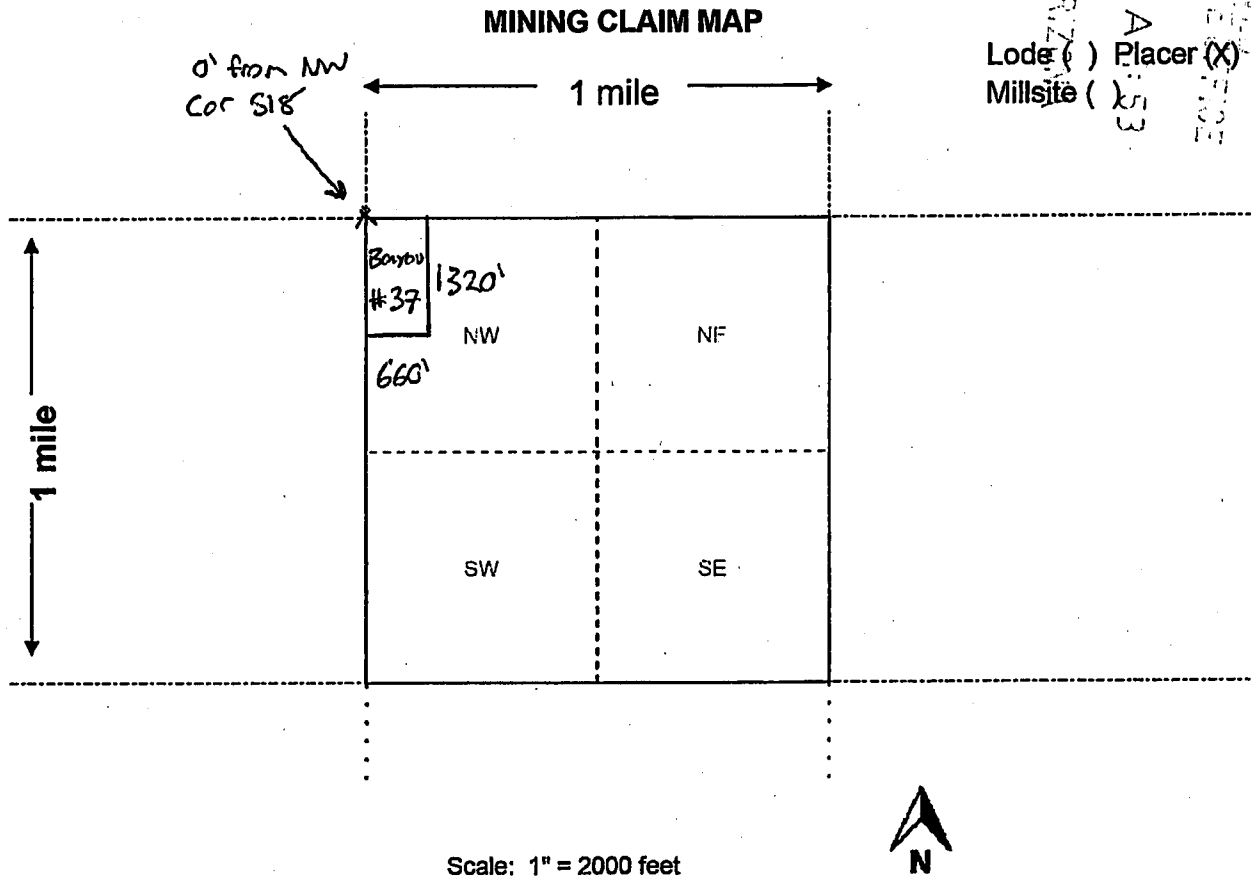
PAGE 2 OF 2
BK 3152 PG 621 FEE#98052770

Section 10 Range 21W Township 19N
Gila and Salt River Base and Meridian.

Dated: 1 September 1998

Bayou Mining, Inc.
Vince Orlando Pres.
Signature

DECEMBER 19 2015
 PHOENIX, ARIZONA
 2015 AUG 19 A 11:53
 Lode () Placer (X)
 Millsite ()




AMC 350 884

- Scale: 1" = 2000 feet
- The above map depicts the Bayou # 37 mining claim, which is located in Section (s) 18, Township 21 N, Range 20 W, Gila and Salt River Base and Meridian, Mohave County, Arizona. Total claim acreage is 20
 - The type of corner and location monuments used are as follows: 4" PVC pipe with cap
 - The bearings and distances in degrees and feet between claim corners and to a public land survey monument are as depicted on the map.
 - If the claim is a placer or millsite claim with exterior limits conforming to legal subdivisions of the public survey, provide a legal description of the claim W 1/2 NW 1/4 NW 1/4 S18 T21N R20W

Form MCF100a
Revised July 2014

INDEXED

MICROFILMED



98052771 BK 3152 PG 622
OFFICIAL RECORDS OF MOHAVE COUNTY, A
JOAN MC CALL, MOHAVE COUNTY RECORDER
09/01/98 07:46A PAGE 1 OF 2
BAYOU MINING INC
RECORDING FEE 10.00

When recorded, mail to:

Name: Vince Orlando

Address: 707 E. Beale

City/State/Zip Code: Kingman

Az, 86401

Space above this line for Recorder's use

NOTICE OF MINING CLAIM

- 1. TYPE OF NOTICE: Location
- 2. TYPE OF CLAIM: Placer Association Claim
- 3. The name and address of the Locator is

Name: Bayou Mining Inc. Name: Glen Hawkins

Name: Michelle Orlando Name: Joseph Trefaro

Name: Joycelyn Orlando Name: Ronald Siemssen

Name: Charles Orlando Name: Vince Orlando

Address: 707 E. Beale

City/State/Zip Code: Kingman, Az 86401

4. The name of the claim is Bayou # 37

5. The date of the location is 1 September 1998

6. The claim is 2640 feet long and 2640 feet wide. The distance from the location monument to each end of the claim is 6 Feet in a North direction and 2634 feet in a South Direction.

7. The general course of the claim is from the North to the South

8. The location of the claim is in Section 18 Township 21N Range 20W

9. The location of the claim with reference to a natural object or permanent monument is The NW Corner of Bayou # 37

is the N.W. CORNER of the Section 18 T 21N R 20W

Dated: 1 September 1998

Bayou Mining, Inc.
Vince Orlando, Pres.

500 W. Rainbow Blvd Ste 300
Address: _____

Agent Signature

Las Vegas, Nev - 89103

B.L.M. Serial # _____

1998 NOV 20 A 9:52
PHOENIX, ARIZONA
RECEIVED
B.L.M. AZ STATE OFFICE

NOV 20 1998

MAP OF MINING CLAIM LOCATION

1. The name of the claim is Bayou # 37 ;
2. The North West corner of the claim is 0 feet in a 0 direction to a survey monument or permanent natural object described as N.W. CORNER OF SEC 18 T 21 N R 20 W ;
3. The type of location monument is 4" PVC Pipe with Cap ;
The type of corner end monuments are 4" PVC Pipe ;
4. The bearing and distance between the corners of the claim are beginning at the North West corner of the claim, 2640 feet in a South direction to the W 1/4 MARKER SEC 18 corner, then 2640 feet in a East direction to the CENTER OF SEC 18 corner, then 2640 feet in a North direction to the N 1/4 MARKER SEC 18 corner, then 2640 feet in a West direction to the point of beginning.

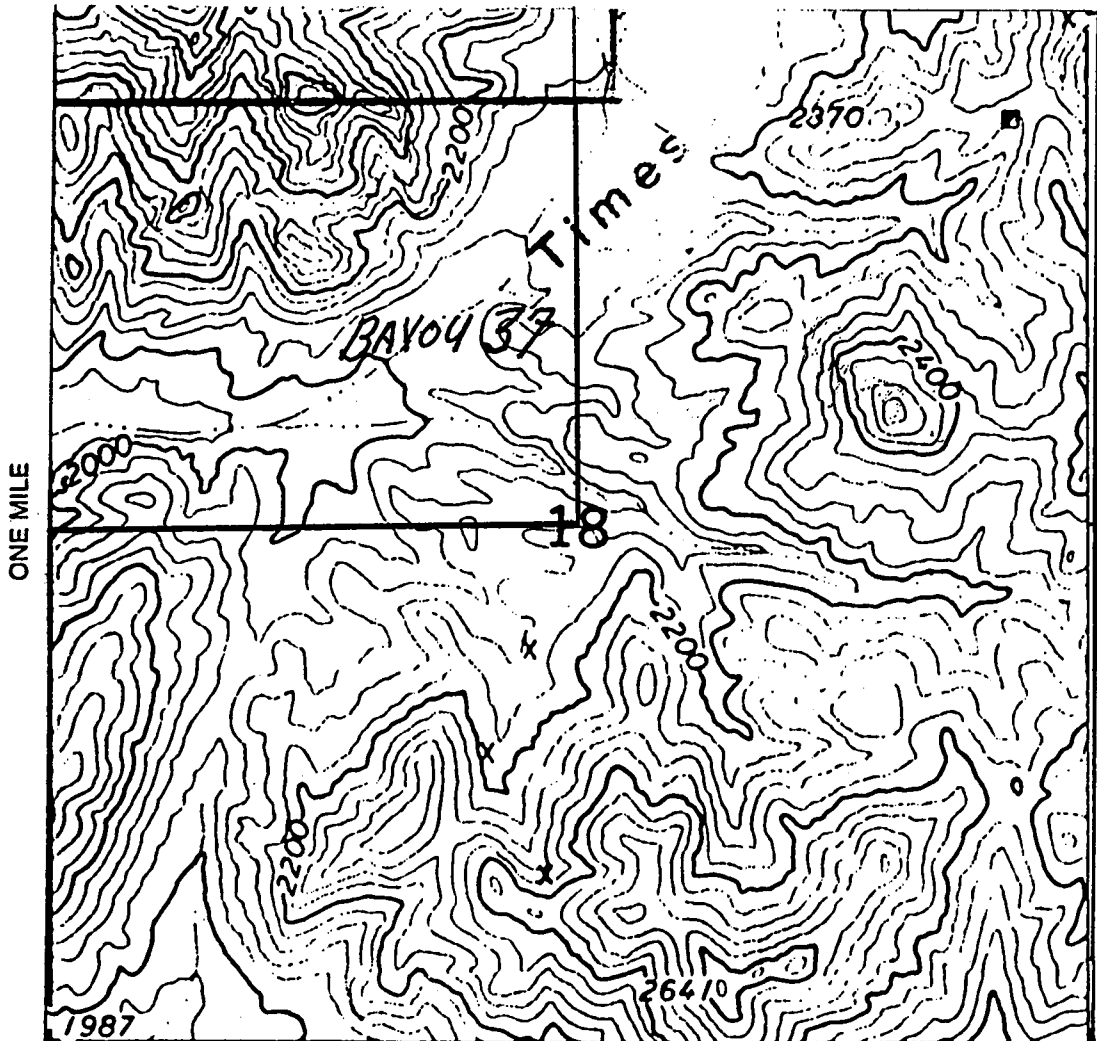
MAP

One inch = One thousand feet

North Arrow



ONE MILE



RECORDER'S MEMO: Legibility
 Questionable For Good Reproduction

Section 18 Range 20 W Township 21 N
Gila and Salt River Base and Meridian.

Dated: 1 September 1998

Bayou Mining Co.
Vince Orlando, Pres.

LOCATION NOTICE FOR PLACER MINING CLAIM

Amendment BLM Serial # AMC 350885

NOTICE IS HEREBY GIVEN that the Bayou # 38
_____ placer mining claim has been located by
Bullhead Mining, LLC whose current mailing
address is 106 Southport Woods Drive
Southport, CT 06890

BLM
Date
Stamp
PHOENIX, ARIZONA
2015 AUG 19 A 11: 53
RECEIVED
BLM AZ STATE OFFICE

The general course of this claim is North-South and it is situated in Mohave
County, Arizona. This claim is 1320 feet in length and 660 feet in width.

20 Total Claim Acreage. This claim runs from the location monument on which this location notice is
posted at the NW corner of the claim approximately 330 feet in a East direction to the
North end line and 1320' feet in a South direction to the South end line. This claim is
marked by four monuments, one at each corner of the claim.

The location monument on which this notice is posted is situated within Section 18, Township
21 N, Range 20 W, Gila Salt River Base and Meridian, Arizona. This claim encompasses
portions of the following legal subdivision(s) if located by legal subdivision or the following quarter section(s),
section(s), Township(s) and Range(s) W 1/2 NW 1/4 SW 1/4 S18 T21N R20W
_____, Gila Salt River Base and Meridian, Arizona.

The locality of this claim with reference to some natural object or permanent monument and additional information
(if any) concerning its locality are as follows: 2640' South and 0' east from NW cor
of S18 T21N R20W

_____ The above information is shown on the attached map.

DATED AND POSTED on the ground this 31st day of July, 2015.

LOCATOR(s) AGENT

Print Name(s) Nicholas Attick

Signature(s) _____

Form MCF102
Revised July 2014

AMC 350885

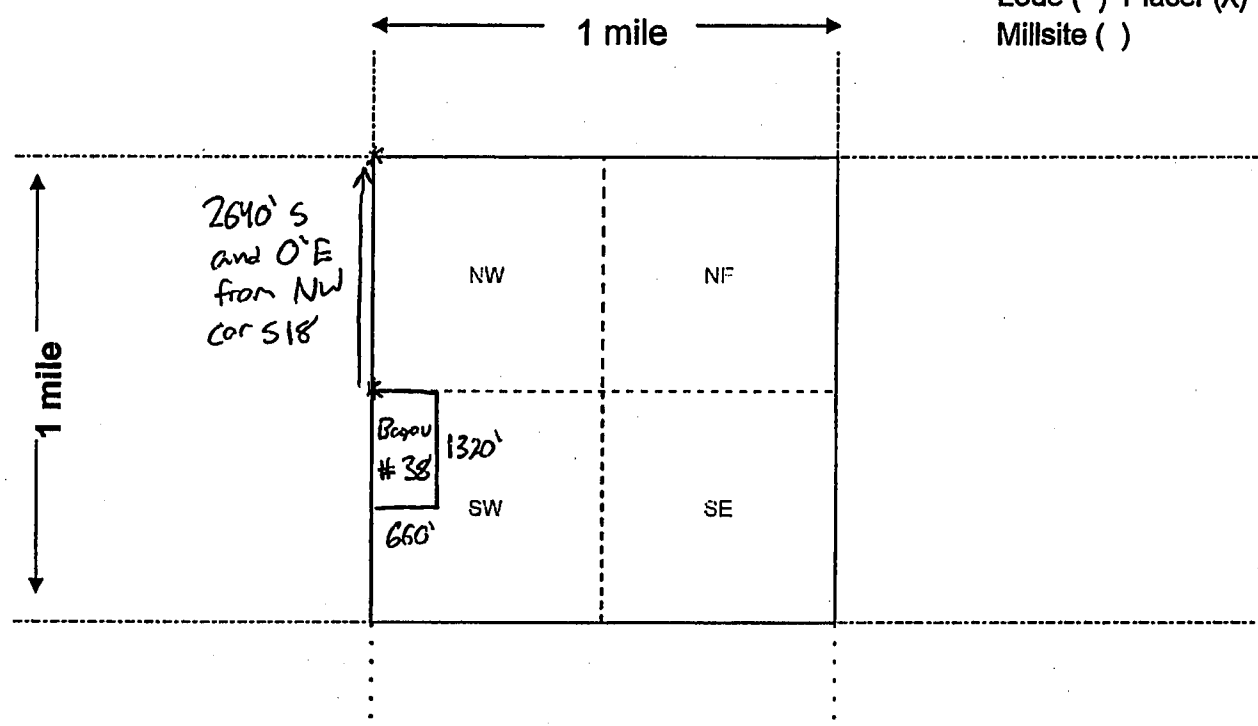
RECEIVED
BLM AND STATE OFFICES
PHOENIX, ARIZONA

2015 AUG 19 AM 11:53

PHOENIX, ARIZONA

MINING CLAIM MAP

Lode () Placer (X)
Millsite ()



Amc 350885


Scale: 1" = 2000 feet



- The above map depicts the Bayou # 38 mining claim, which is located in Section (s) 18, Township 21 N, Range 20 W, Gila and Salt River Base and Meridian, Mohave County, Arizona. Total claim acreage is 20
- The type of corner and location monuments used are as follows: 4" PVC pipe with cap
- The bearings and distances in degrees and feet between claim corners and to a public land survey monument are as depicted on the map.
- If the claim is a placer or millsite claim with exterior limits conforming to legal subdivisions of the public survey, provide a legal description of the claim W 1/2 NW 1/4 SW 1/4 S18 T21N R20W

Form MCF100a
Revised July 2014

INDEXED



98052772 BK 3152 PG 624
OFFICIAL RECORDS OF MOHAVE COUNTY, A
JOAN MC CALL, MOHAVE COUNTY RECORDER
09/01/98 07:46A PAGE 1 OF 2
BAYOU MINING INC
RECORDING FEE 10.00

When recorded, mail to:
Name: Vince Orlando
Address: 707 E. Beale
City/State/Zip Code: Kingman
Az, 86401

Space above this line for Recorder's use

NOTICE OF MINING CLAIM

- 1. TYPE OF NOTICE: Location
- 2. TYPE OF CLAIM: Placer Association Claim
- 3. The name and address of the Locator is

Name: Bayou Mining Inc. Name: Glen Hawkins
 Name: Michelle Orlando Name: Joseph Trefaro
 Name: Joycelyn Orlando Name: Ronald Siemssen
 Name: Charles Orlando Name: Vince Orlando
 Address: 707 E. Beale
 City/State/Zip Code: Kingman, Az 86401

1998 NOV 20 A 9:53
PHOENIX, ARIZONA

RECEIVED
B.L.M. AZ STATE OFFICE

- 4. The name of the claim is Bayou # 38
- 5. The date of the location is 1 September 1998
- 6. The claim is 2640 feet long and 2640 feet wide. The distance from the location monument to each end of the claim is 6 Feet in a North direction and 2634 feet in a South Direction.
- 7. The general course of the claim is from the North to the South
- 8. The location of the claim is in Section 18 Township 21N Range 20W
- 9. The location of the claim with reference to a natural object or permanent monument is The NW Corner of Bayou # 38
is the W 1/4 MARKER of the Section 18 T 21N R 20W

Dated: 1 September 1998 Bayou Mining, Inc.
Vince Orlando, Pres.

Address: 500 N Rainbow Blvd Ste 300 City/State/Zip Las Vegas Nev. 89103
Agent Signature

B.L.M. Serial # _____

REC 950861

MAP OF MINING CLAIM LOCATION

1. The name of the claim is Bayou # 38 ;
2. The North West corner of the claim is 0 feet in a 0 direction to a survey monument or permanent natural object described as W 1/4 MARKER OF SEC 18 T21N R20W ;
3. The type of location monument is 4" PVC Pipe with Cap ;
The type of corner end monuments are 4" PVC Pipe ;
4. The bearing and distance between the corners of the claim are beginning at the North West corner of the claim, 2640 feet in a South direction to the S.W. SEC. CORNER corner, then 2640 feet in a East direction to the S. 1/4 MARKER SEC 18 corner, then 2640 feet in a North direction to the CENTER OF SEC 18 corner, then 2640 feet in a West direction to the point of beginning.

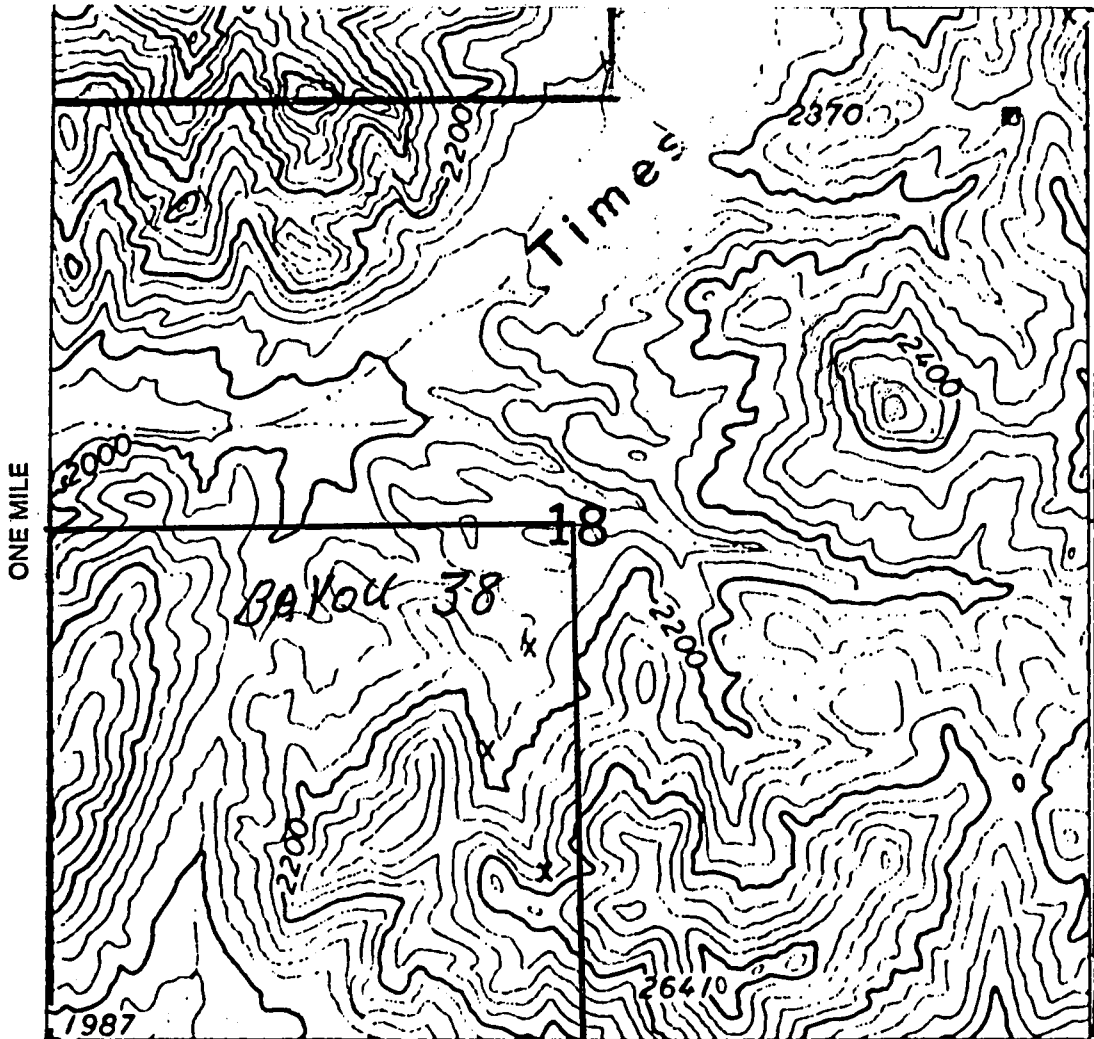
MAP

One inch = One thousand feet

North Arrow



ONE MILE



RECORDER'S MEMO: Legibility
 Questionable For Good Reproduction

PAGE 2 OF 2
 BK 3152 PG 625 FEE#98052772

Section 18 Range 20W Township 21N
 Gila and Salt River Base and Meridian.

Dated: 1 September 1998 Bayou Mining, Inc.
Gene Orlando, Pres.

LOCATION NOTICE FOR PLACER MINING CLAIM

Amendment BLM Serial # AMC 350886

NOTICE IS HEREBY GIVEN that the Bayou # 39
_____ placer mining claim has been located by
Bullhead Mining, LLC whose current mailing
address is 106 Southport Woods Drive
Southport, CT 06890

RECEIVED
BLM ARIZONA FIELD OFFICE
PHOENIX, ARIZONA
215 AUG 19 A 11:53
BLM
Date
Stamp

The general course of this claim is North-South and it is situated in Mohave
County, Arizona. This claim is 1320 feet in length and 660 feet in width.

20 Total Claim Acreage. This claim runs from the location monument on which this location notice is
posted at the NW corner of the claim approximately 330 feet in a East direction to the
North end line and 1320' feet in a South direction to the South end line. This claim is
marked by four monuments, one at each corner of the claim.

The location monument on which this notice is posted is situated within Section 18, Township
21 N, Range 20 W, Gila Salt River Base and Meridian, Arizona. This claim encompasses
portions of the following legal subdivision(s) if located by legal subdivision or the following quarter section(s),
section(s), Township(s) and Range(s) W 1/2 NW 1/4 NE 1/4 S18 T21N R20W
_____, Gila Salt River Base and Meridian, Arizona.

The locality of this claim with reference to some natural object or permanent monument and additional information
(if any) concerning its locality are as follows: 0' South and 2640' East from NW cor
of S18 T21N R20W

_____ The above information is shown on the attached map.

DATED AND POSTED on the ground this 31st day of July, 2015.

LOCATOR(s) AGENT

Print Name(s) Nicholas Attick

Signature(s) _____

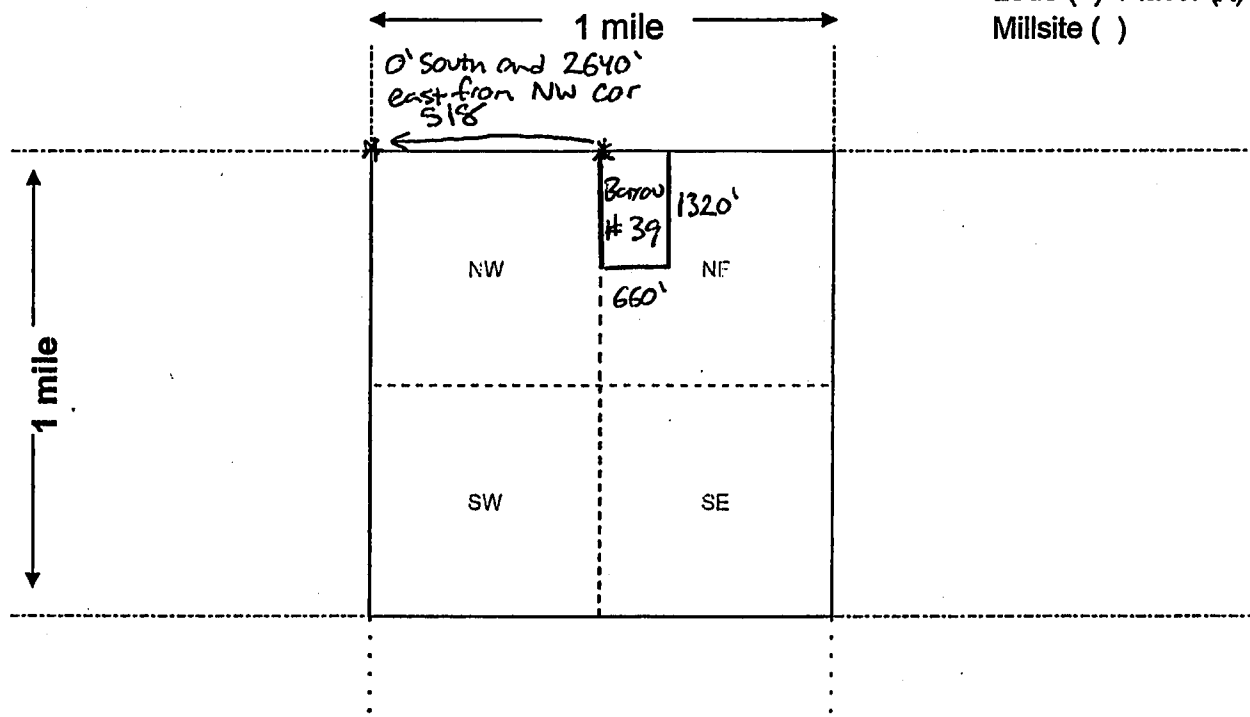
Form MCF102
Revised July 2014

AMC 350886

BLM ARIZONA OFFICE
 2015 AUG 19 AM 11:5
 PHOENIX, ARIZONA

MINING CLAIM MAP

Lode () Placer (X)
 Millsite ()



Scale: 1" = 2000 feet




- The above map depicts the Bayou # 39 mining claim, which is located in Section (s) 18, Township 21 N, Range 20 W, Gila and Salt River Base and Meridian, Mohave County, Arizona. Total claim acreage is 20
- The type of corner and location monuments used are as follows: 4" PVC pipe with cap
- The bearings and distances in degrees and feet between claim corners and to a public land survey monument are as depicted on the map.
- If the claim is a placer or millsite claim with exterior limits conforming to legal subdivisions of the public survey, provide a legal description of the claim W 1/2 NW 1/4 NE 1/4 S18 T21N R20W

AMC 350886

Form MCF100a
 Revised July 2014

INDEXED



98052773 BK 3152 PG 626
OFFICIAL RECORDS OF MOHAVE COUNTY, A
JOAN MC CALL, MOHAVE COUNTY RECORDER
09/01/98 07:46A PAGE 1 OF 2
BAYOU MINING INC
RECORDING FEE 10.00

When recorded, mail to:

Name: Vince Orlando
Address: 707 E. Beale
City/State/Zip Code: Kingman
Az, 86401

Space above this line for Recorder's use

NOTICE OF MINING CLAIM

1998 NOV 20 A 9:53
PHOENIX, ARIZONA
RECEIVED
B.L.M. AZ STATE OFFICE

1. TYPE OF NOTICE: Location
2. TYPE OF CLAIM: Placer Association Claim
3. The name and address of the Locator is
 Name: Bayou Mining Inc. Name: Glen Hawkins
 Name: Michelle Orlando Name: Joseph Trefaro
 Name: Joycelyn Orlando Name: Ronald Siemssen
 Name: Charles Orlando Name: Vince Orlando
 Address: 707 E. Beale
 City/State/Zip Code: Kingman, Az 86401
4. The name of the claim is Bayou # 39
5. The date of the location is 1 September 1998
6. The claim is 2640 feet long and 2640 feet wide. The distance from the location monument to each end of the claim is 6 Feet in a North direction and 2634 feet in a South Direction.
7. The general course of the claim is from the North to the South
8. The location of the claim is in Section 18 Township 21N Range 20W
9. The location of the claim with reference to a natural object or permanent monument is The NW Corner of Bayou # 39
is the N¹/₄ MARKER of the Section 18 T21N R 20W

Dated: 1 September 1998
Bayou Mining, Inc.
Vince Orlando, Pres.

Agent Signature
Address: 500 N Rainbow Blvd Ste 300 City/State/Zip Las Vegas, Nev 89103

B.L.M. Serial # _____

MAP OF MINING CLAIM LOCATION

1. The name of the claim is Bayou # 39 ;
2. The North West corner of the claim is 0 feet in a 0 direction to a survey monument or permanent natural object described as N. 1/4 MARKER OF SEC 18
T 21N R 20W ;
3. The type of location monument is 4" PVC Pipe with Cap ;
The type of corner end monuments are 4" PVC Pipe ;
4. The bearing and distance between the corners of the claim are beginning at the North West corner of the claim, 2640 feet in a South direction to the CENTER OF SEC 18 corner, then 2640 feet in a East direction to the E 1/4 MARKER OF SEC 18 corner, then 2640 feet in a North direction to the N.E. CORNER OF SEC 18 corner, then 2640 feet in a West direction to the point of beginning.

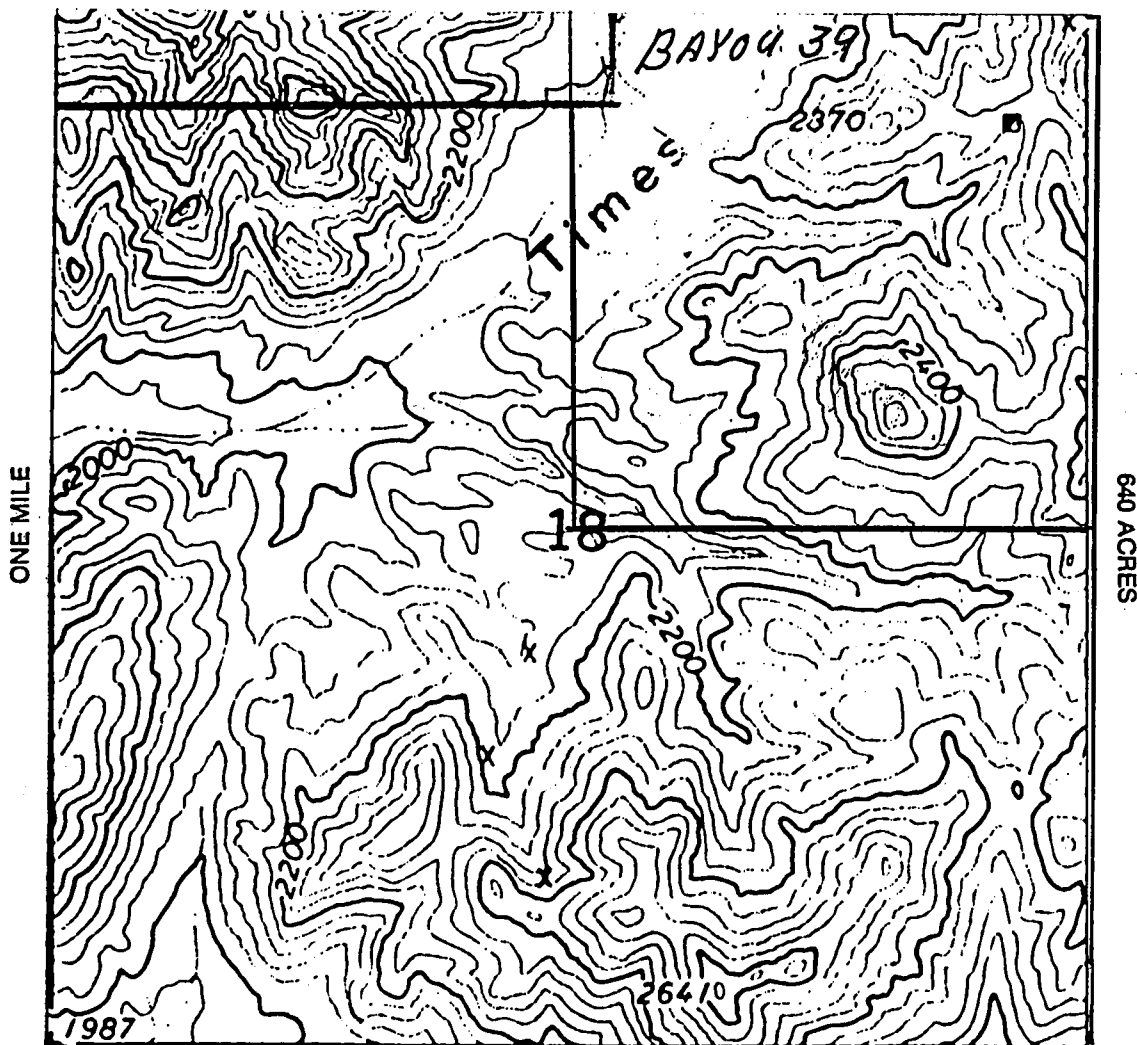
MAP

One inch = One thousand feet

North Arrow



ONE MILE



RECORDER'S MEMO: Legibility
 Questionable For Good Reproduction


Section 18 Range 20 W Township 21N
Gila and Salt River Base and Meridian.

Dated: 1 September 1998

Bayou Mining, Inc.
Vince Orlando, Pres.

INDEXED

MICROFILMED



98052774 BK 3152 PG 628
OFFICIAL RECORDS OF MOHAVE COUNTY, AZ
JOAN MC CALL, MOHAVE COUNTY RECORDER
09/01/98 07:46A PAGE 1 OF 2
BAYOU MINING INC
RECORDING FEE 10.00

When recorded, mail to:

Name: Vince Orlando

Address: 707 E. Beale

City/State/Zip Code: Kingman

Az, 86401

Space above this line for Recorder's use

NOTICE OF MINING CLAIM

PHOENIX, ARIZONA

1998 NOV 20 A 9:53

RECEIVED
B.L.M. AZ STATE OFFICE

1. TYPE OF NOTICE: Location
2. TYPE OF CLAIM: Placer Association Claim
3. The name and address of the Locator is

Name: Bayou Mining Inc. Name: Glen Hawkins

Name: Michelle Orlando Name: Joseph Trefaro

Name: Joycelyn Orlando Name: Ronald Siemssen

Name: Charles Orlando Name: Vince Orlando

Address: 707 E. Beale

City/State/Zip Code: Kingman, Az 86401

4. The name of the claim is Bayou # 40
5. The date of the location is 1 September 1998
6. The claim is 2640 feet long and 2640 feet wide. The distance from the location monument to each end of the claim is 6 Feet in a North direction and 2634 feet in a South Direction.
7. The general course of the claim is from the North to the South
8. The location of the claim is in Section 18 Township 19N Range 20 W
9. The location of the claim with reference to a natural object or permanent monument is The NW Corner of Bayou # 40 is the CENTER of the Section 18 T 19 N R 20 W

Dated: 1 September 1998

Bayou Mining, Inc.
Vince Orlando, Pres.

Agent Signature

Address: 5800th Rainbow Blvd. Ste 300 City/State/Zip Las Vegas Nev, 89103

B.L.M. Serial # _____

MAP OF MINING CLAIM LOCATION

1. The name of the claim is Bayou # 40 ;
2. The North West corner of the claim is 2640 feet in a EAST direction to a survey monument or permanent natural object described as WEST 1/4 MARKER OF SEC 18 T 21 N R 20 W ;
3. The type of location monument is 4" PVC Pipe with Cap ;
The type of corner end monuments are 4" PVC Pipe ;
4. The bearing and distance between the corners of the claim are beginning at the North West corner of the claim, 2640 feet in a South direction to the S. 1/4 MARKER - SEC 18 corner, then 2640 feet in a East direction to the S.E. CORNER OF SEC 18 corner, then 2640 feet in a North direction to the E. 1/4 MARKER OF SEC 18 corner, then 2640 feet in a West direction to the point of beginning.

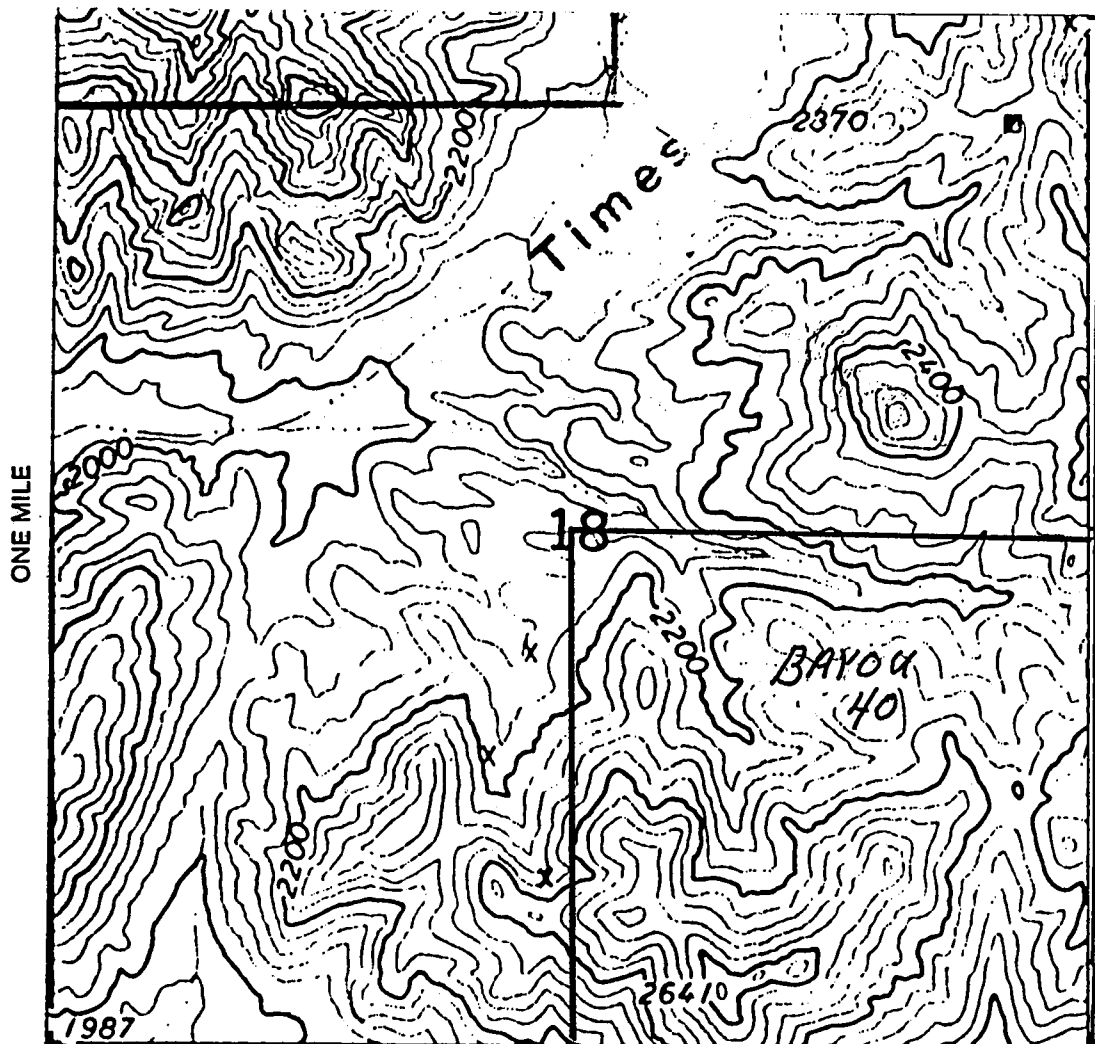
MAP

One inch = One thousand feet

North Arrow



ONE MILE



RECORDERS MEMO: Legibility
Questionable For Good Reproduction

PAGE 2 OF 2
BK 3152 PG 629

FEE#98052774

Section 18 Range 20 W Township 21 N
Gila and Salt River Base and Meridian.

Dated: 1 September 1998

V. Bayou Mining, Inc.
Walter Orlando, Pres.

LOCATION NOTICE FOR PLACER MINING CLAIM

Amendment BLM Serial # AMC 350888

NOTICE IS HEREBY GIVEN that the Bayou # 41
_____ placer mining claim has been located by
Bullhead Mining, LLC whose current mailing
address is 106 Southport Woods Drive
Southport, CT 06890

BLM
Date
Stamp

RECEIVED
BLM FIELD OFFICE
2015 AUG 19 A 11:51
PHOENIX, ARIZONA

The general course of this claim is North-South and it is situated in Mohave
County, Arizona. This claim is 1320 feet in length and 660 feet in width.

20 Total Claim Acreage. This claim runs from the location monument on which this location notice is
posted at the NW corner of the claim approximately 330 feet in a East direction to the
North end line and 1320' feet in a South direction to the South end line. This claim is
marked by four monuments, one at each corner of the claim.

The location monument on which this notice is posted is situated within Section 13, Township
19 N, Range 21 W, Gila Salt River Base and Meridian, Arizona. This claim encompasses
portions of the following legal subdivision(s) if located by legal subdivision or the following quarter section(s),
section(s), Township(s) and Range(s) W 1/2 NW 1/4 NW 1/4 S 13 T19N R21W
_____, Gila Salt River Base and Meridian, Arizona.

The locality of this claim with reference to some natural object or permanent monument and additional information
(if any) concerning its locality are as follows: 0' from NW cor S13 T19N R21W


_____ The above information is shown on the attached map.

DATED AND POSTED on the ground this 31st day of July, 2015.

LOCATOR(s) AGENT

Print Name(s) Nicholas Attick

Signature(s) _____

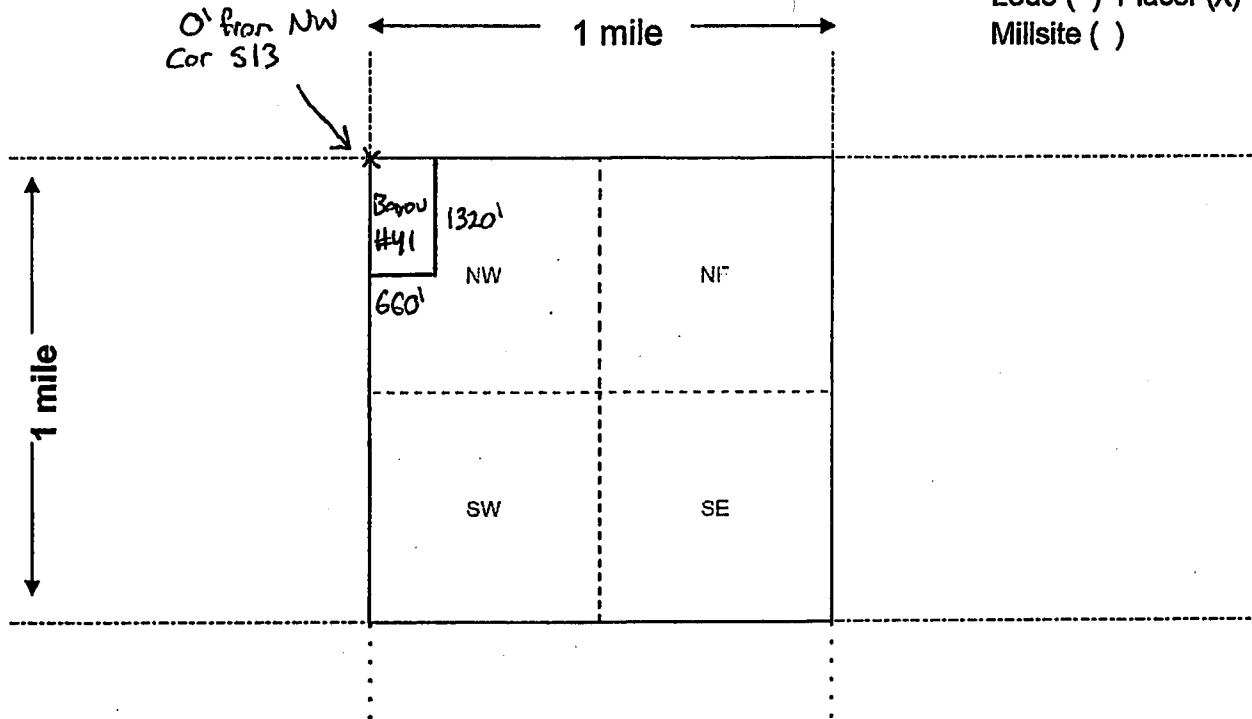


Form MCF102
Revised July 2014

AMC 350888

RECEIVED
BLM ARIZONA FIELD OFFICE
2015 AUG 19 A 11:51
PHOENIX, ARIZONA

MINING CLAIM MAP



Lode () Placer (X)
Millsite ()

Scale: 1" = 2000 feet



1. The above map depicts the Bayou # 41 mining claim, which is located in Section (s) 13, Township 19 N, Range 21 W, Gila and Salt River Base and Meridian, Mohave County, Arizona. Total claim acreage is 20

2. The type of corner and location monuments used are as follows: 4" PVC pipe with cap


3. The bearings and distances in degrees and feet between claim corners and to a public land survey monument are as depicted on the map.

4. If the claim is a placer or millsite claim with exterior limits conforming to legal subdivisions of the public survey, provide a legal description of the claim W 1/2 NW 1/4 NW 1/4 S13 T19N R21W

Form MCF100a
Revised July 2014

This form is available from the Arizona Geology Survey and may be reproduced.

Amc 350888



98052775 BK 3152 PG 630
OFFICIAL RECORDS OF MOHAVE COUNTY, A
JOAN MC CALL, MOHAVE COUNTY RECORDER
09/01/98 07:47A PAGE 1 OF 2
BAYOU MINING INC
RECORDING FEE 10.00

When recorded, mail to:
Name: Vince Orlando
Address: 707 E. Beale
City/State/Zip Code: Kingman
Az, 86401

Space above this line for Recorder's use

NOTICE OF MINING CLAIM

1. TYPE OF NOTICE: Location
2. TYPE OF CLAIM: Placer Association Claim
3. The name and address of the Locator is
 Name: Bayou Mining Inc. Name: Glen Hawkins
 Name: Michelle Orlando Name: Joseph Trefaro
 Name: Joycelyn Orlando Name: Ronald Siemssen
 Name: Charles Orlando Name: Vince Orlando
 Address: 707 E. Beale
 City/State/Zip Code: Kingman, Az 86401
4. The name of the claim is Bayou # 41
5. The date of the location is 1 September 1998
6. The claim is 2640 feet long and 2640 feet wide. The distance from the location monument to each end of the claim is 6 Feet in a North direction and 2634 feet in a South Direction.
7. The general course of the claim is from the North to the South
8. The location of the claim is in Section 13 Township 19N Range 21W
9. The location of the claim with reference to a natural object or permanent monument is The NW Corner of Bayou # 41
is the N.W. corner of the Section 13 T 19N R 21 W

1998 NOV 20 A 4:53
PHOENIX, ARIZONA
RECEIVED
B.L.M. AZ STATE OFFICE

Dated: 1 September 1998
Bayou Mining, Inc.
Vince Orlando, Pres.
Agent Signature
Address: 500 N Rainbow Blvd Ste 300 City/State/Zip Las Vegas, Nev. 89103
B.L.M. Serial # _____

570 350888

MAP OF MINING CLAIM LOCATION

1. The name of the claim is Bayou #41;
2. The North West corner of the claim is 0 feet in a 0 direction to a survey monument or permanent natural object described as NU Corner of Sec 13
T19N R21W;
3. The type of location monument is 4" PVC Pipe with Cap
The type of corner end monuments are 4" PVC Pipe;
4. The bearing and distance between the corners of the claim are beginning at the North West corner of the claim, 2640 feet in a South direction to the W 1/4 marker corner, then 2640 feet in a East direction to the Center of Sec 13 corner, then 2640 feet in a North direction to the N 1/4 marker Sec 13 corner, then 2640 feet in a West direction to the point of beginning.

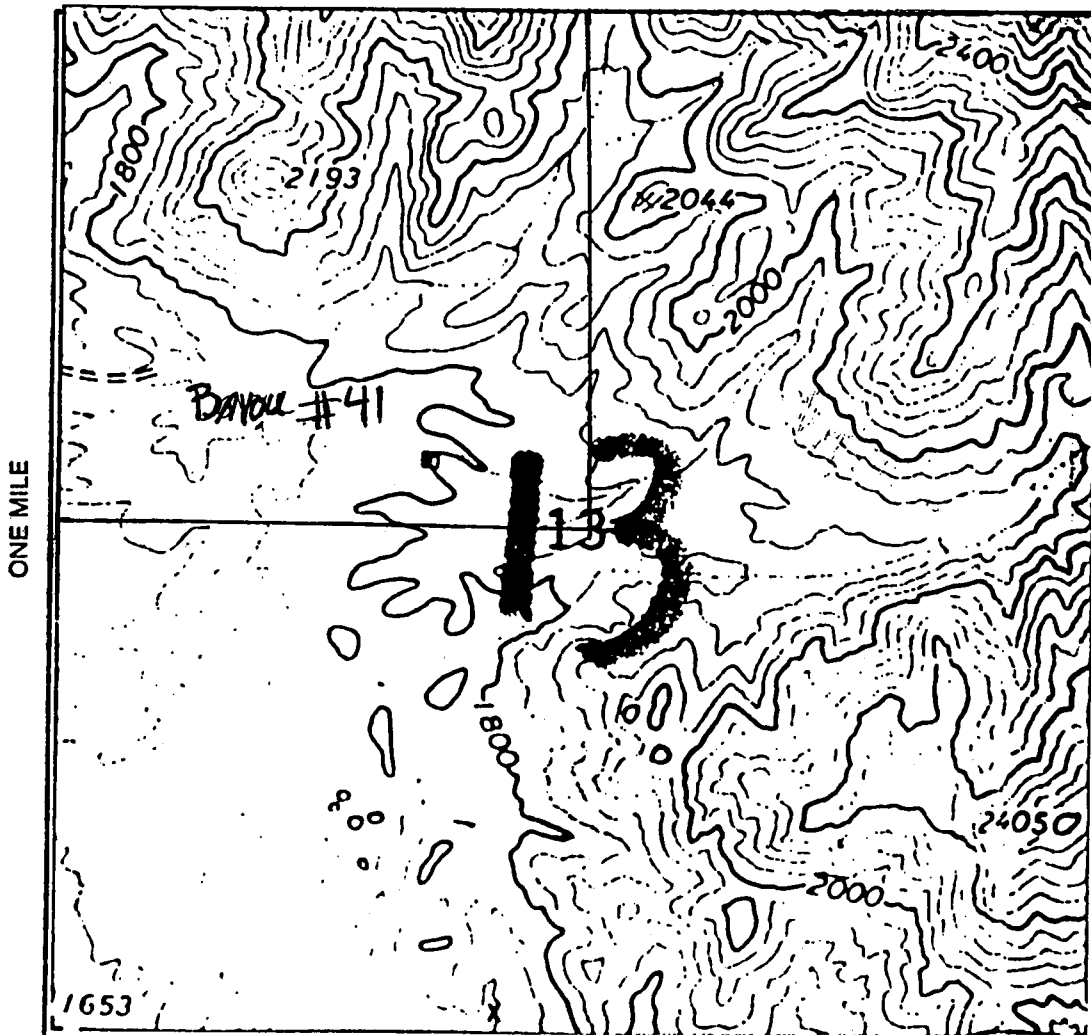
MAP

One inch = One thousand feet

North Arrow



ONE MILE



RECORDER'S MEMO: Legibility
 Questionable For Good Reproduction

Section 13 Range 21W Township 19N
Gila and Salt River Base and Meridian.
 Dated: 1 September 1998
W. Bayou Mining, Inc.
Walter Daniels, Pres.
 Signature

PAGE 2 OF 2
 BK 3152 PG 631 FEE#98052775

LOCATION NOTICE FOR PLACER MINING CLAIM

Amendment BLM Serial # AMC 350889

NOTICE IS HEREBY GIVEN that the Bayou # 42
_____ placer mining claim has been located by
Bullhead Mining, LLC whose current mailing
address is 106 Southport Woods Drive
Southport, CT 06890

RECEIVED
BLM Date Stamp
AUG 19 A 11:51
MOHAVE, ARIZONA

The general course of this claim is North-South and it is situated in Mohave
County, Arizona. This claim is 1320 feet in length and 660 feet in width.

20 Total Claim Acreage. This claim runs from the location monument on which this location notice is
posted at the NW corner of the claim approximately 330 feet in a East direction to the
North end line and 1320' feet in a South direction to the South end line. This claim is
marked by four monuments, one at each corner of the claim.

The location monument on which this notice is posted is situated within Section 13, Township
19 N, Range 21 W, Gila Salt River Base and Meridian, Arizona. This claim encompasses
portions of the following legal subdivision(s) if located by legal subdivision or the following quarter section(s),
section(s), Township(s) and Range(s) W 1/2 NW 1/4 SW 1/4 S13 T19N R21W
_____, Gila Salt River Base and Meridian, Arizona.

The locality of this claim with reference to some natural object or permanent monument and additional information
(if any) concerning its locality are as follows: 2640' South and 0' east from NW cor
S13 T19N R21W

_____ The above information is shown on the attached map.

DATED AND POSTED on the ground this 31st day of July, 2015.

LOCATOR(s) AGENT

Print Name(s) Nicholas Attick

Signature(s) _____

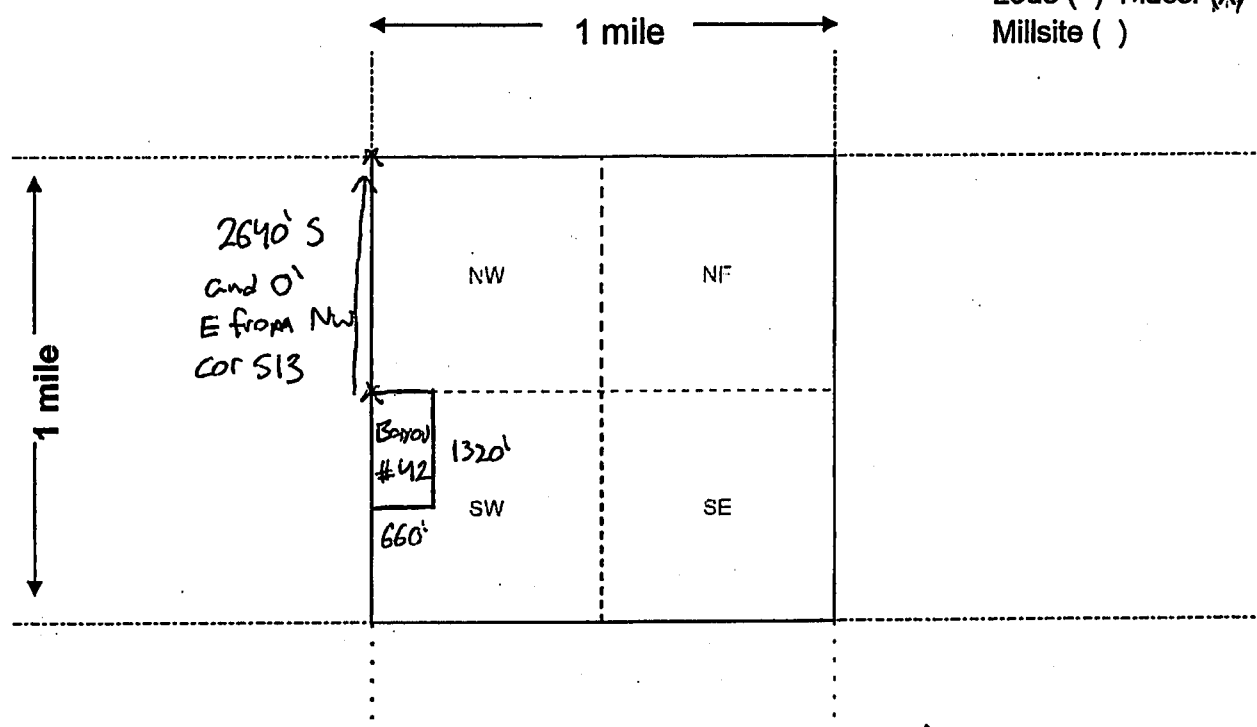
Form MCF102
Revised July 2014

AMC 350890 AMC 350889

RECEIVED
 BLM AZ STATE OFFICE
 2015 AUG 19 A 11:5
 PHOENIX, ARIZONA

MINING CLAIM MAP

Lode () Placer (X)
 Millsite ()



Scale: 1" = 2000 feet



- The above map depicts the Bayou #42 mining claim, which is located in Section (s) 13, Township 19 N, Range 21 W, Gila and Salt River Base and Meridian, Mohave County, Arizona. Total claim acreage is 20
- The type of corner and location monuments used are as follows: 4" PVC pipe with cap
- The bearings and distances in degrees and feet between claim corners and to a public land survey monument are as depicted on the map.
- If the claim is a placer or millsite claim with exterior limits conforming to legal subdivisions of the public survey, provide a legal description of the claim W 1/2 NW 1/4 SW 1/4 S13 T19N R21W

Form MCF100a
 Revised July 2014

This form is available from the Arizona Geology Survey and may be reproduced.

Amc 350889 Amc 350889

INDEXED

MICROFILMED



98052776 BK 3152 PG 632
OFFICIAL RECORDS OF MOHAVE COUNTY, A
JOAN MC CALL, MOHAVE COUNTY RECORDER
09/01/98 07:47A PAGE 1 OF 2
BAYOU MINING INC
RECORDING FEE 10.00

When recorded, mail to:

Name: Vince Orlando

Address: 707 E. Beale

City/State/Zip Code: Kingman

Az. 86401

Space above this line for Recorder's use

NOTICE OF MINING CLAIM

RECEIVED
B.L.M. AZ STATE OFFICE
1998 NOV 20 A 9:53
PHOENIX, ARIZONA

1. TYPE OF NOTICE: Location
2. TYPE OF CLAIM: Placer Association Claim
3. The name and address of the Locator is
 Name: Bayou Mining Inc. Name: Glen Hawkins
 Name: Michelle Orlando Name: Joseph Trefaro
 Name: Joycelyn Orlando Name: Ronald Siemssen
 Name: Charles Orlando Name: Vince Orlando
 Address: 707 E. Beale
 City/State/Zip Code: Kingman, Az 86401
4. The name of the claim is Bayou # 42
5. The date of the location is 1 September 1998
6. The claim is 2640 feet long and 2640 feet wide. The distance from the location monument to each end of the claim is 6 Feet in a North direction and 2634 feet in a South Direction.
7. The general course of the claim is from the North to the South
8. The location of the claim is in Section 13 Township 19N Range 21W
9. The location of the claim with reference to a natural object or permanent monument is The NW Corner of Bayou # 42
is the W 1/4 marker of the Section 13 T 19N R 21W

Dated: 1 September 1998 Bayou Mining, Inc.
Vince Orlando, Pres.

Address: 500 N Rainbow Blvd Ste 300 City/State/Zip: Las Vegas, Nev. 89103
Agent Signature

B.L.M. Serial # _____

A MC 350889

MAP OF MINING CLAIM LOCATION

1. The name of the claim is Bayou # 42 ;
2. The North West corner of the claim is 0 feet in a 0 direction to a survey monument or permanent natural object described as W 1/4 marker of Sec 13
T19N R21W ;
3. The type of location monument is 4" PVC Pipe with Cap ;
The type of corner end monuments are 4" PVC Pipe ;
4. The bearing and distance between the corners of the claim are beginning at the North West corner of the claim, 2640 feet in a South direction to the SW Sec Corner corner, then 2640 feet in a East direction to the S 1/4 marker Sec 13 corner, then 2640 feet in a North direction to the Center of Sec 13 corner, then 2640 feet in a West direction to the point of beginning.

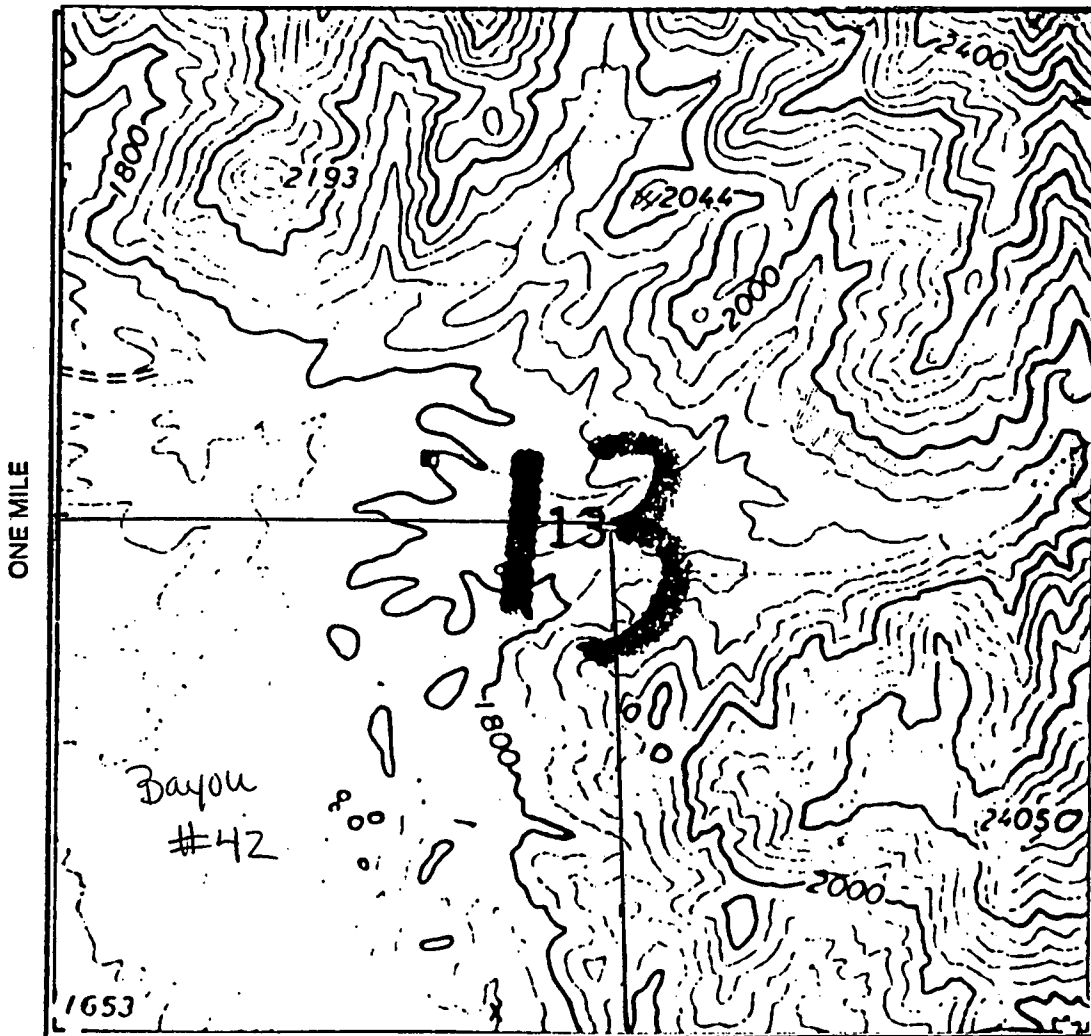
MAP

One inch = One thousand feet

North Arrow



ONE MILE



RECORDER'S MEMO: Legibility
 Questionable For Good Reproduction

PAGE 2 OF 2
 BK 3152 PG 633
 FEE#98052776

Section 13 Range 21W Township 19N

Gila and Salt River Base and Meridian.

Dated: 1 September 1998

Bayou Mining, Inc.
Vince Orlando, Pres.
 Signature

LOCATION NOTICE FOR PLACER MINING CLAIM

Amendment BLM Serial # AMC 350890

NOTICE IS HEREBY GIVEN that the Bayou # 43
_____ placer mining claim has been located by
Bullhead Mining, LLC whose current mailing
address is 106 Southport Woods Drive
Southport, CT 06890

BLM
Date
Stamp
2015 AUG 19 A 11:52
PHOENIX, ARIZONA
RECEIVED

The general course of this claim is North-South and it is situated in Mohave
County, Arizona. This claim is 1320 feet in length and 660 feet in width.

20 Total Claim Acreage. This claim runs from the location monument on which this location notice is
posted at the NW corner of the claim approximately 330 feet in a East direction to the
North end line and 1320' feet in a South direction to the South end line. This claim is
marked by four monuments, one at each corner of the claim.

The location monument on which this notice is posted is situated within Section 13, Township
19 N, Range 21 W, Gila Salt River Base and Meridian, Arizona. This claim encompasses
portions of the following legal subdivision(s) if located by legal subdivision or the following quarter section(s),
section(s), Township(s) and Range(s) W 1/2 NW 1/4 NE 1/4 S13 T19N R21W
_____, Gila Salt River Base and Meridian, Arizona.

The locality of this claim with reference to some natural object or permanent monument and additional information
(if any) concerning its locality are as follows: 0' South and 2640' east from NW
Cor of S13 T19N R21W

_____ The above information is shown on the attached map.

DATED AND POSTED on the ground this 31st day of July, 2015.

LOCATOR(s) AGENT

Print Name(s) Nicholas Attick

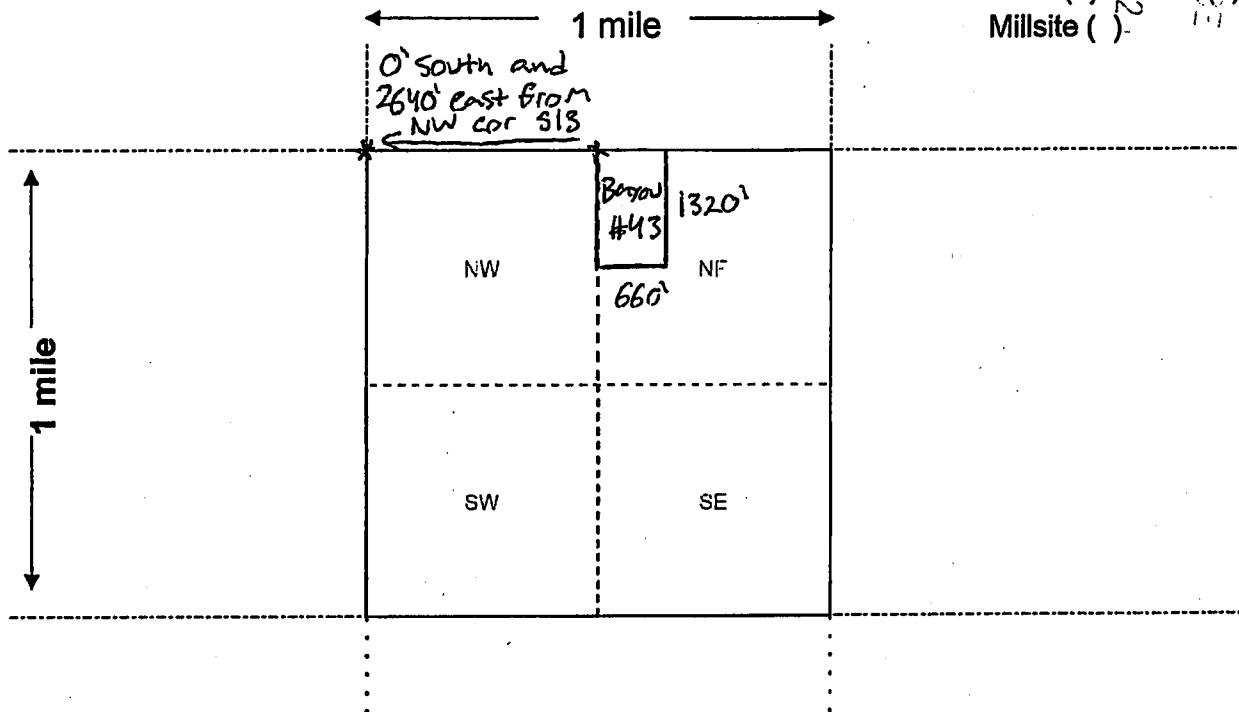
Signature(s) _____

Form MCF102
Revised July 2014

AMC 350890

PHOENIX, ARIZONA
 2015 AUG 19 A 11:22
 BUREAU OF LAND MANAGEMENT

MINING CLAIM MAP



Lode () Placer (X)
 Millsite ()

Scale: 1" = 2000 feet



1. The above map depicts the Bayou # 43 mining claim, which is located in Section (s) 13, Township 19 N, Range 21 W, Gila and Salt River Base and Meridian, Mohave County, Arizona. Total claim acreage is 20

2. The type of corner and location monuments used are as follows: 4" PVC pipe with cap

3. The bearings and distances in degrees and feet between claim corners and to a public land survey monument are as depicted on the map.

4. If the claim is a placer or millsite claim with exterior limits conforming to legal subdivisions of the public survey, provide a legal description of the claim W 1/2 NW 1/4 NE 1/4 S13 T19N R21W

AMC 350890

Form MCF100a
 Revised July 2014

INDEXED



98052777 BK 3152 PG 634
OFFICIAL RECORDS OF MOHAVE COUNTY, A
JOAN MC CALL, MOHAVE COUNTY RECORDER
09/01/98 07:47A PAGE 1 OF 2
BAYOU MINING INC
RECORDING FEE 10.00

When recorded, mail to:

Name: Vince Orlando

Address: 707 E. Beale

City/State/Zip Code: Kingman

Az, 86401

Space above this line for Recorder's use

NOTICE OF MINING CLAIM

PHOENIX, ARIZONA

1998 NOV 20 A 9:53

RECEIVED
B.L.M. AZ STATE OFFICE

1. TYPE OF NOTICE: Location
2. TYPE OF CLAIM: Placer Association Claim
3. The name and address of the Locator is
 Name: Bayou Mining Inc. Name: Glen Hawkins
 Name: Michelle Orlando Name: Joseph Trefaro
 Name: Joycelyn Orlando Name: Ronald Siemssen
 Name: Charles Orlando Name: Vince Orlando
 Address: 707 E. Beale
 City/State/Zip Code: Kingman, Az 86401
4. The name of the claim is Bayou # 43
5. The date of the location is 1 September 1998
6. The claim is 2640 feet long and 2640 feet wide. The distance from the location monument to each end of the claim is 6 Feet in a North direction and 2634 feet in a South Direction.
7. The general course of the claim is from the North to the South
8. The location of the claim is in Section 13 Township 19N Range 21W
9. The location of the claim with reference to a natural object or permanent monument is The NW Corner of Bayou # 43
is the N 1/4 marker of the Section 13 T19N R 21W

Dated: 1 September 1998
Bayou Mining, Inc.
Vince Orlando, Pres.

Agent Signature
Address: 500 N Rainbow Blvd Ste 300 City/State/Zip Las Vegas Nev 89103

B.L.M. Serial # _____

MAP OF MINING CLAIM LOCATION

1. The name of the claim is Bayou # 43 ;
2. The North West corner of the claim is 0 feet in a 0 direction to a survey monument or permanent natural object described as N 1/4 marker of Sec 13
T19N R 21W ;
3. The type of location monument is 4" PVC Pipe with Cap ;
The type of corner end monuments are 4" PVC Pipe ;
4. The bearing and distance between the corners of the claim are beginning at the North West corner of the claim, 2640 feet in a South direction to the Center of Sec 13 corner, then 2640 feet in a East direction to the E. 1/4 marker of Sec 13 corner, then 2640 feet in a North direction to the N. E. Corner of Sec 13 corner, then 2640 feet in a West direction to the point of beginning.

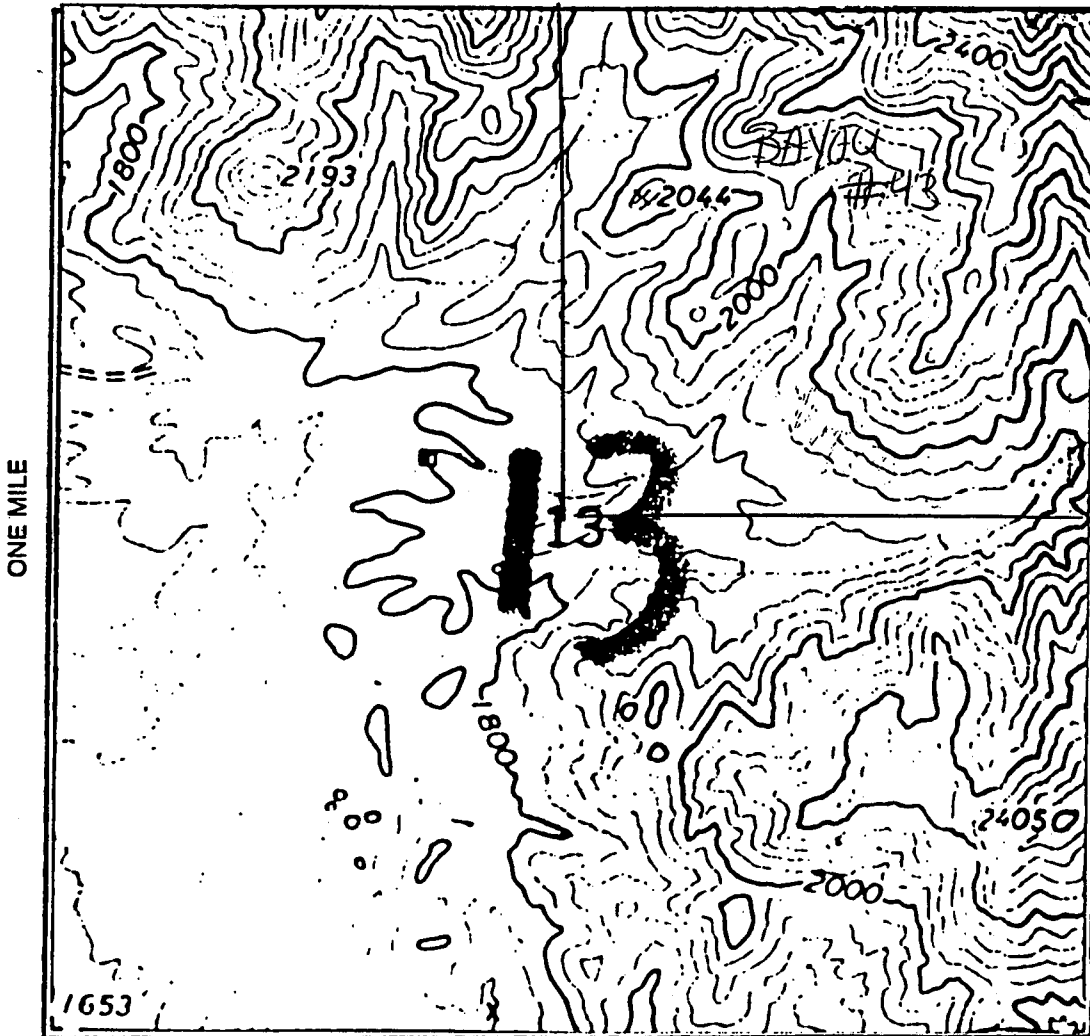
MAP

One inch = One thousand feet

North Arrow



ONE MILE



RECORDER'S MEMO: Legibility
 Questionable For Good Reproduction

Section 13 Range 21W Township 19N
 Gila and Salt River Base and Meridian.
 Dated: 1 September 1998 Vince Orlando Pres.
Signature

LOCATION NOTICE FOR PLACER MINING CLAIM

Amendment BLM Serial # AMC 350891

NOTICE IS HEREBY GIVEN that the Bayou # 44
_____ placer mining claim has been located by
Bullhead Mining, LLC whose current mailing
address is 106 Southport Woods Drive
Southport, CT 06890

BLM
Date
Stamp
PHOENIX, ARIZONA
2015 AUG 19 A 11:52
BLM ARIZONA STATE OFFICE

The general course of this claim is North-South and it is situated in Mohave
County, Arizona. This claim is 1320 feet in length and 660 feet in width.

20 Total Claim Acreage. This claim runs from the location monument on which this location notice is
posted at the NW corner of the claim approximately 330 feet in a East direction to the
North end line and 1320' feet in a South direction to the South end line. This claim is
marked by four monuments, one at each corner of the claim.

The location monument on which this notice is posted is situated within Section 13, Township
19 N, Range 21 W, Gila Salt River Base and Meridian, Arizona. This claim encompasses
portions of the following legal subdivision(s) if located by legal subdivision or the following quarter section(s),
section(s), Township(s) and Range(s) W 1/2 NW 1/4 SE 1/4 S13 T19N R21W
_____, Gila Salt River Base and Meridian, Arizona.

The locality of this claim with reference to some natural object or permanent monument and additional information
(if any) concerning its locality are as follows: 2640' South and 2640' east from NW
cor of S13 T19N R21W

_____ The above information is shown on the attached map.

DATED AND POSTED on the ground this 31st day of July, 2015.

LOCATOR(s) AGENT

Print Name(s) Nicholas Attick

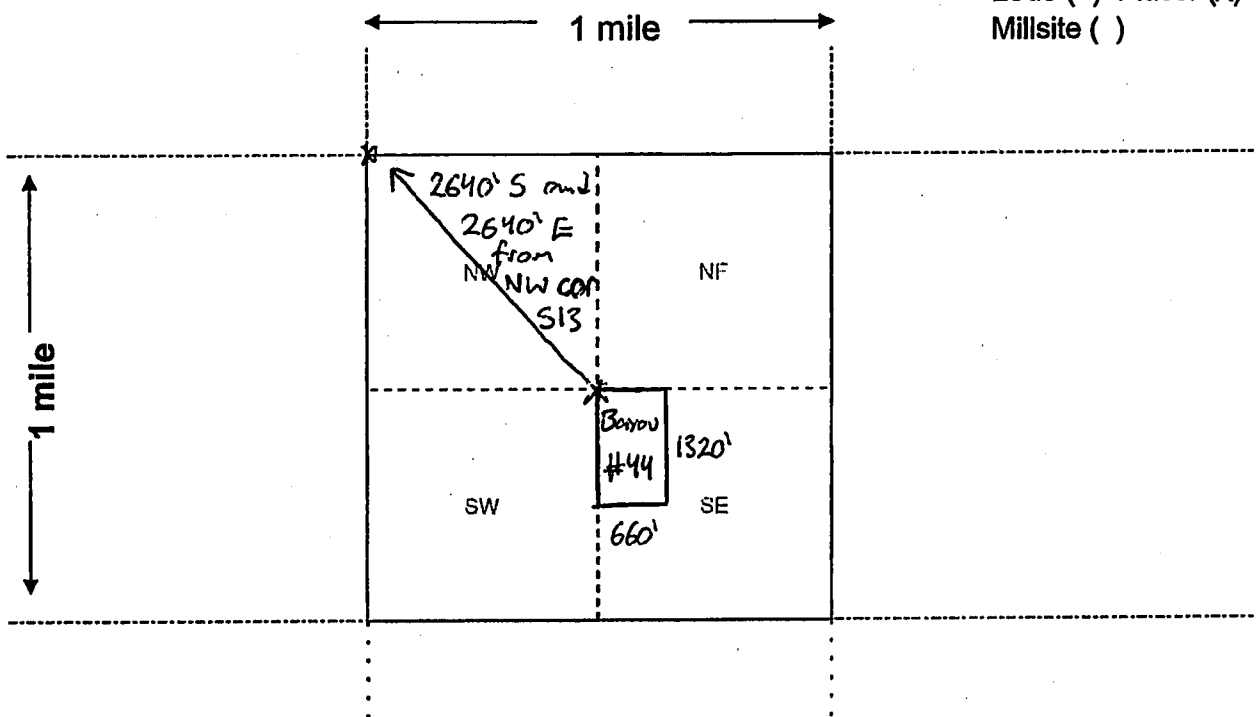
Signature(s) _____

Form MCF102
Revised July 2014

AMC 350891

2015 AUG 19 A 11:52
 PHOENIX, ARIZONA

MINING CLAIM MAP



Lode () Placer (X)
 Millsite ()

1 mile

1 mile

Scale: 1" = 2000 feet



1. The above map depicts the Bayou #44 mining claim, which is located in Section (s) 13, Township 19 N, Range 21 W, Gila and Salt River Base and Meridian, Mohave County, Arizona. Total claim acreage is 20


2. The type of corner and location monuments used are as follows: 4" PVC pipe with cap

3. The bearings and distances in degrees and feet between claim corners and to a public land survey monument are as depicted on the map.

4. If the claim is a placer or millsite claim with exterior limits conforming to legal subdivisions of the public survey, provide a legal description of the claim W 1/2 NW 1/4 SE 1/4 S13 T19N R21W

Form MCF100a
 Revised July 2014

Amc 350891



98052778 BK 3152 PG 636
OFFICIAL RECORDS OF MOHAVE COUNTY, A
JOAN MC CALL, MOHAVE COUNTY RECORDER
09/01/98 07:48A PAGE 1 OF 2
BAYOU MINING INC
RECORDING FEE 10.00

When recorded, mail to:

Name: Vince Orlando

Address: 707 E. Beale

City/State/Zip Code: Kingman

Az, 86401

Space above this line for Recorder's use

NOTICE OF MINING CLAIM

RECEIVED
B.L.M. AZ STATE OFFICE
1998 NOV 20 A 9:53
PHOENIX, ARIZONA

1. TYPE OF NOTICE: Location
2. TYPE OF CLAIM: Placer Association Claim
3. The name and address of the Locator is
 Name: Bayou Mining Inc. Name: Glen Hawkins
 Name: Michelle Orlando Name: Joseph Trefaro
 Name: Joycelyn Orlando Name: Ronald Siemssen
 Name: Charles Orlando Name: Vince Orlando
 Address: 707 E. Beale
 City/State/Zip Code: Kingman, Az 86401
4. The name of the claim is Bayou # 44
5. The date of the location is 1 September 1998
6. The claim is 2640 feet long and 2640 feet wide. The distance from the location monument to each end of the claim is 6 Feet in a North direction and 2634 feet in a South Direction.
7. The general course of the claim is from the North to the South
8. The location of the claim is in Section 13 Township 19N Range 21W
9. The location of the claim with reference to a natural object or permanent monument is The NW Corner of Bayou # 44 is the CENTER of the Section 13 T 19N R 21W

Dated: 1 September 1998 Bayou Mining, Inc.
Vince Orlando, Pres.

Address: 5001 N Rainbow Blvd Ste 300 City/State/Zip Las Vegas Nev 89103
Agent Signature

B.L.M. Serial # _____

98052778

MAP OF MINING CLAIM LOCATION

1. The name of the claim is Bayou #44
2. The North West corner of the claim is 2640 feet in a EAST direction to a survey monument or permanent natural object described as West 1/4 marker of sec 13
T19N R21W
3. The type of location monument is 4" PVC Pipe with Cap
The type of corner end monuments are 4" PVC Pipe
4. The bearing and distance between the corners of the claim are beginning at the North West corner of the claim, 2640 feet in a South direction to the 5/4 marker sec 13 corner, then 2640 feet in a East direction to the SE corner sec 13 corner, then 2640 feet in a North direction to the E 1/4 marker sec 13 corner, then 2640 feet in a West direction to the point of beginning.

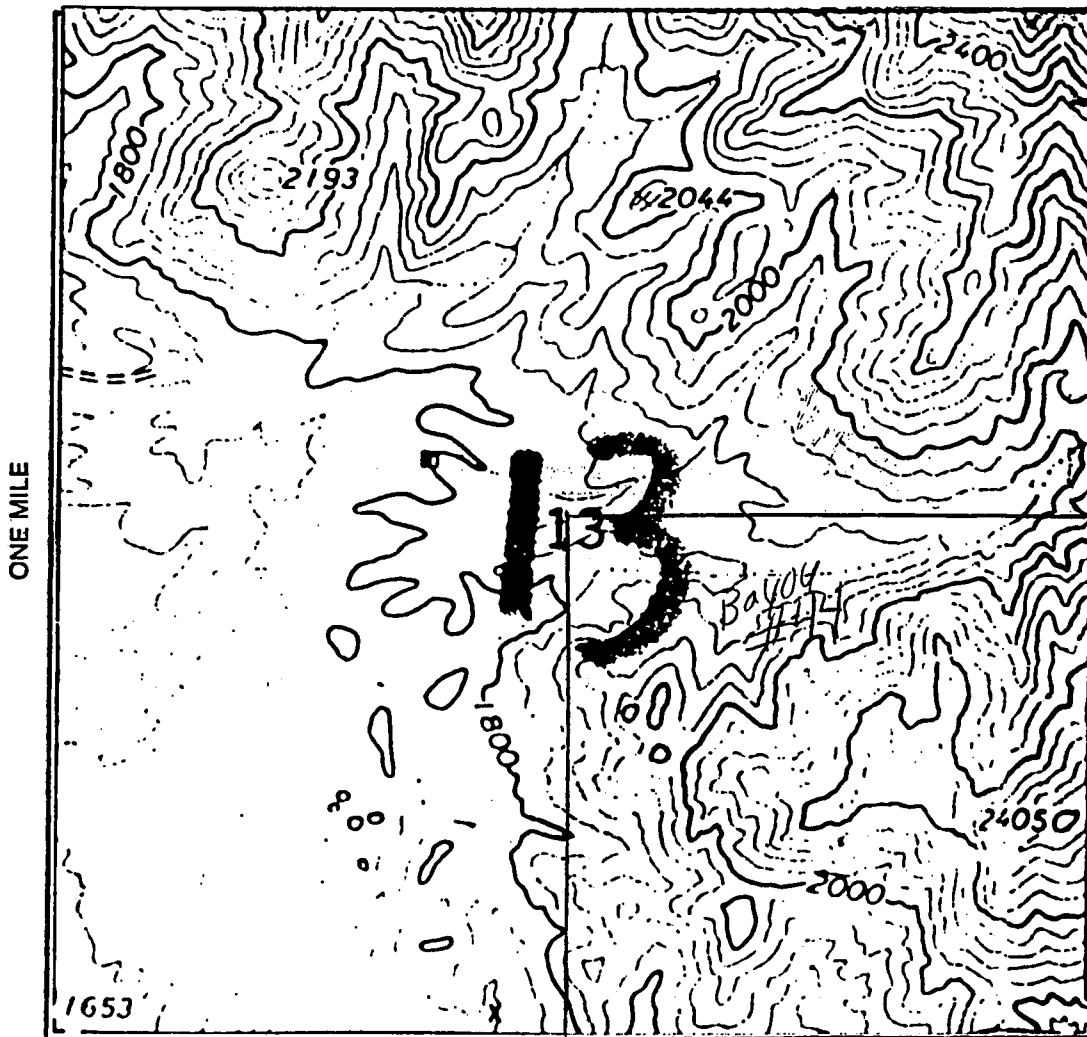
MAP

One inch = One thousand feet

North Arrow



ONE MILE



RECORDER'S MEMO: Legibility
 Questionable For Good Reproduction

PAGE 2 OF 2
 BK 3152 PG 637 FEE#98052778

Section 13 Range 21W Township 19N

Gila and Salt River Base and Meridian

Dated: 1 September 1998 Signature Bayou Mining, Inc. Vice President

LOCATION NOTICE FOR PLACER MINING CLAIM

Amendment BLM Serial # AMC 350892

NOTICE IS HEREBY GIVEN that the Bayou # 45
_____ placer mining claim has been located by
Bullhead Mining, LLC whose current mailing
address is 106 Southport Woods Drive
Southport, CT 06890

BLM
Date
Stamp

BLM FIELD OFFICE
PHOENIX, ARIZONA
2015 AUG 19 A 11: 52

The general course of this claim is North-South and it is situated in Mohave
County, Arizona. This claim is 1320 feet in length and 660 feet in width.

20 Total Claim Acreage. This claim runs from the location monument on which this location notice is
posted at the NW corner of the claim approximately 330 feet in a East direction to the
North end line and 1320' feet in a South direction to the South end line. This claim is
marked by four monuments, one at each corner of the claim.

The location monument on which this notice is posted is situated within Section 14, Township
19 N, Range 21 W, Gila Salt River Base and Meridian, Arizona. This claim encompasses
portions of the following legal subdivision(s) if located by legal subdivision or the following quarter section(s),
section(s), Township(s) and Range(s) W 1/2 NW 1/4 NW 1/4 S14 T19N R21W
_____, Gila Salt River Base and Meridian, Arizona.

The locality of this claim with reference to some natural object or permanent monument and additional information
(if any) concerning its locality are as follows: 0' from NW cor S14 T19N R21W

_____ The above information is shown on the attached map.

DATED AND POSTED on the ground this 31st day of July, 2015.

LOCATOR(s) AGENT

Print Name(s) Nicholas Attick

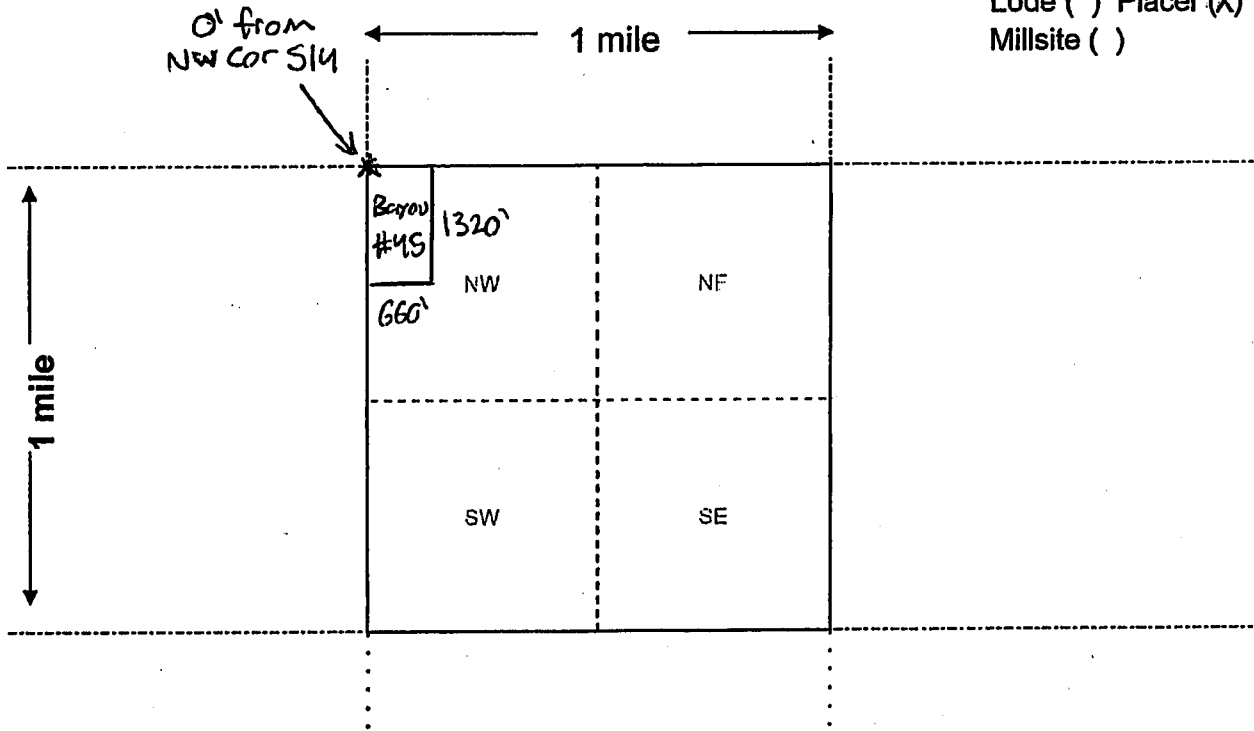
Signature(s) _____

Form MCF102
Revised July 2014

AMC 350892

STATE OF ARIZONA
 2015 AUG 19 A 11:5
 PHOENIX, ARIZONA

MINING CLAIM MAP



Scale: 1" = 2000 feet

1. The above map depicts the Bayou # 45 mining claim, which is located in Section (s) 14, Township 19 N, Range 21 W, Gila and Salt River Base and Meridian, Mohave County, Arizona. Total claim acreage is 20

2. The type of corner and location monuments used are as follows: 4" PVC pipe with cap

3. The bearings and distances in degrees and feet between claim corners and to a public land survey monument are as depicted on the map.

4. If the claim is a placer or millsite claim with exterior limits conforming to legal subdivisions of the public survey, provide a legal description of the claim W 1/2 NW 1/4 NW 1/4 S14 T19N R21W

AMC 350882

Form MCF100a
Revised July 2014

This form is available from the Arizona Geology Survey and may be reproduced.

INDEXED



98052779 BK 3152 PG 638
OFFICIAL RECORDS OF MOHAVE COUNTY, A
JOAN MC CALL, MOHAVE COUNTY RECORDER
09/01/98 07:48A PAGE 1 OF 2
BAYOU MINING INC
RECORDING FEE 10.00

When recorded, mail to:

Name: Vince Orlando

Address: 707 E. Beale

City/State/Zip Code: Kingman

Az, 86401

Space above this line for Recorder's use

NOTICE OF MINING CLAIM

RECEIVED
B.L.M. AZ STATE OFFICE
1998 NOV 20 A 9 53
PHOENIX, ARIZONA

- 1. TYPE OF NOTICE: Location
- 2. TYPE OF CLAIM: Placer Association Claim

3. The name and address of the Locator is

Name: Bayou Mining Inc. Name: Glen Hawkins

Name: Michelle Orlando Name: Joseph Trefaro

Name: Joycelyn Orlando Name: Ronald Siemssen

Name: Charles Orlando Name: Vince Orlando

Address: 707 E. Beale

City/State/Zip Code: Kingman, Az 86401

4. The name of the claim is Bayou # 45

5. The date of the location is 1 September 1998

6. The claim is 2640 feet long and 2640 feet wide. The distance from the location monument to each end of the claim is 6 Feet in a North direction and 2634 feet in a South Direction.

7. The general course of the claim is from the North to the South

8. The location of the claim is in Section 14 Township 19N Range 21W

9. The location of the claim with reference to a natural object or permanent monument is The NW Corner of Bayou # 45
is the N.W. Corner of the Section 14 T 19N R 21W

Dated: 1 September 1998

Bayou Mining, Inc.
Vince Orlando Pres.

Address: 500 W. Rainbow Blvd Ste 300 City/State/Zip Las Vegas, Nev. 89103

B.L.M. Serial # _____

2 40 050093

MAP OF MINING CLAIM LOCATION

1. The name of the claim is Bayou # 45
2. The North West corner of the claim is 0 feet in a 0 direction to a survey monument or permanent natural object described as NW Corner of sec 14
T19N R21W
3. The type of location monument is 4" PVC Pipe with Cap
The type of corner end monuments are 4" PVC Pipe
4. The bearing and distance between the corners of the claim are beginning at the North West corner of the claim, 2640 feet in a South direction to the w 1/4 marker corner, then 2640 feet in a East direction to the Center of sec 14 corner, then 2640 feet in a North direction to the N 1/4 marker sec 14 corner, then 2640 feet in a West direction to the point of beginning.

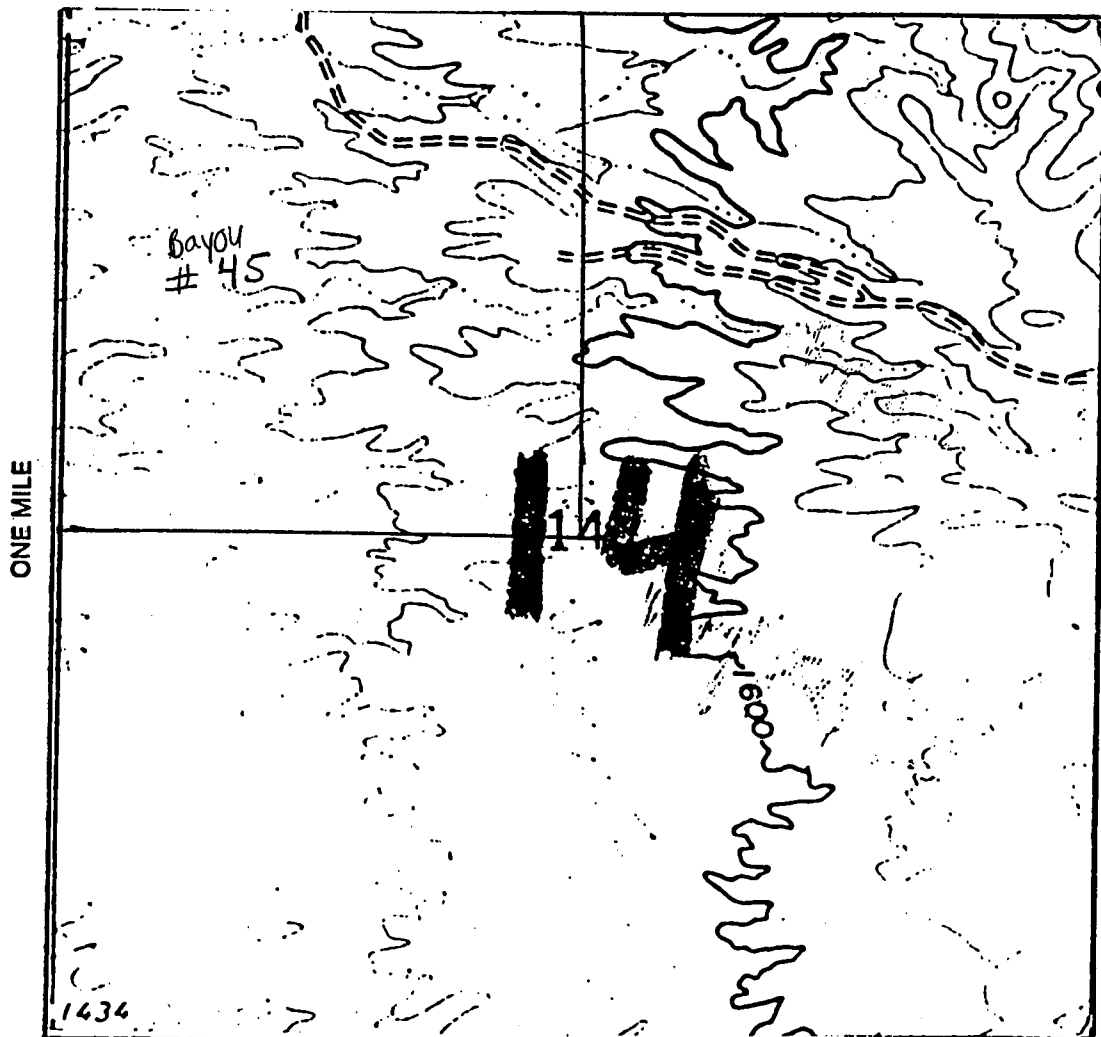
MAP

One inch = One thousand feet

North Arrow



ONE MILE



RECORDER'S MEMO: Legibility
Questionable For Good Reproduction

Section 14 Range 21W Township 19N
Gila and Salt River Base and Meridian.

Dated: 1 September 1998

Bayou Mining, Inc.
Vince Olan, Pres.

RECORDED
2015 AUG 19 AM 11:52
PHOENIX, ARIZONA

LOCATION NOTICE FOR PLACER MINING CLAIM

Amendment BLM Serial # AMC 350893

NOTICE IS HEREBY GIVEN that the Bayou # 46
_____ placer mining claim has been located by
Bullhead Mining, LLC whose current mailing
address is 106 Southport Woods Drive
Southport, CT 06890

BLM
Date
Stamp

The general course of this claim is North-South and it is situated in Mohave
County, Arizona. This claim is 1320 feet in length and 660 feet in width.

20 Total Claim Acreage. This claim runs from the location monument on which this location notice is
posted at the NW corner of the claim approximately 330 feet in a East direction to the
North end line and 1320' feet in a South direction to the South end line. This claim is
marked by four monuments, one at each corner of the claim.

The location monument on which this notice is posted is situated within Section 14, Township
19 N, Range 21 W, Gila Salt River Base and Meridian, Arizona. This claim encompasses
portions of the following legal subdivision(s) if located by legal subdivision or the following quarter section(s),
section(s), Township(s) and Range(s) W 1/2 NW 1/4 SW 1/4 S14 T19N R21W
_____, Gila Salt River Base and Meridian, Arizona.

The locality of this claim with reference to some natural object or permanent monument and additional information
(if any) concerning its locality are as follows: 2640' south and 0' east from NW
cor of S14 T19N R21W

_____ The above information is shown on the attached map.

DATED AND POSTED on the ground this 31st day of July, 2015.

LOCATOR(s) AGENT

Print Name(s) Nicholas Attick

Signature(s) _____

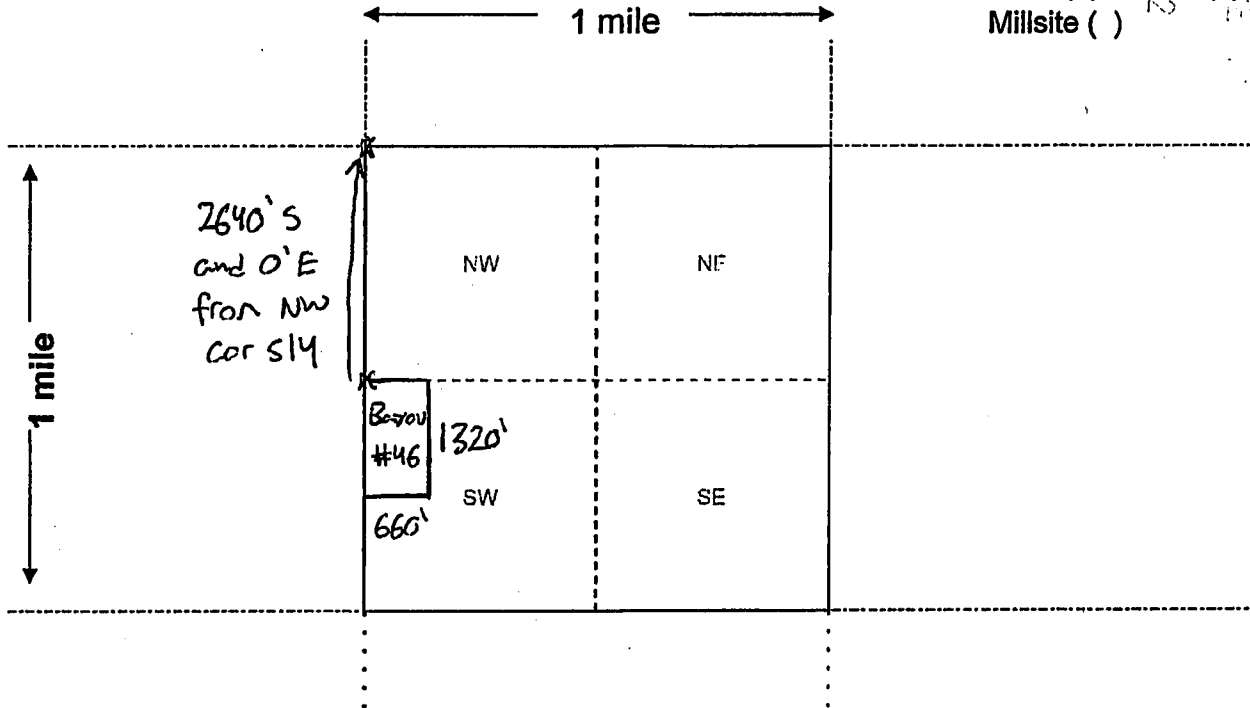
Form MCF102
Revised July 2014

AMC 350893

BUREAU OF LAND MANAGEMENT
 2015 AUG 19 A 11:2
 PHOENIX, ARIZONA

MINING CLAIM MAP

Lode () Placer (X)
Millsite ()



Amc 350893

Scale: 1" = 2000 feet




1. The above map depicts the Bayou #46 mining claim, which is located in Section (s) 14, Township 19 N, Range 21 W, Gila and Salt River Base and Meridian, Mohave County, Arizona. Total claim acreage is 20

2. The type of corner and location monuments used are as follows: 4" PVC pipe with cap

3. The bearings and distances in degrees and feet between claim corners and to a public land survey monument are as depicted on the map.

4. If the claim is a placer or millsite claim with exterior limits conforming to legal subdivisions of the public survey, provide a legal description of the claim W 1/2 NW 1/4 SW 1/4 S14 T19N R21W

Form MCF100a
Revised July 2014



INDEXED
 #8052780 BK 3152 PG 640
 MICROFILMED
 OFFICIAL RECORDS OF MOHAVE COUNTY, A
 JOAN MC CALL, MOHAVE COUNTY RECORDER
 09/01/98 07:48A PAGE 1 OF 2
 BAYOU MINING INC
 RECORDING FEE 10.00

When recorded, mail to:

Name: Vince Orlando

Address: 707 E. Beale

City/State/Zip Code: Kingman

Az. 86401

Space above this line for Recorder's use

NOTICE OF MINING CLAIM

PHOENIX, ARIZONA

1998 NOV 20 A 9:53

RECEIVED
 B.L.M. AZ STATE OFFICE

1. TYPE OF NOTICE: Location
2. TYPE OF CLAIM: Placer Association Claim
3. The name and address of the Locator is
 Name: Bayou Mining Inc. Name: Glen Hawkins
 Name: Michelle Orlando Name: Joseph Trefaro
 Name: Joycelyn Orlando Name: Ronald Siemssen
 Name: Charles Orlando Name: Vince Orlando
 Address: 707 E. Beale
 City/State/Zip Code: Kingman, Az 86401
4. The name of the claim is Bayou #46
5. The date of the location is 1 September 1998
6. The claim is 2640 feet long and 2640 feet wide. The distance from the location monument to each end of the claim is 6 Feet in a North direction and 2634 feet in a South Direction.
7. The general course of the claim is from the North to the South
8. The location of the claim is in Section 14 Township 19N Range 21W
9. The location of the claim with reference to a natural object or permanent monument is The NW Corner of Bayou # 46
is the W 1/4 marker of the Section 14 T 19N R 21W

Dated: 1 September 1998 Bayou Mining, Inc.
Vince Orlando, Pres.

Address: 500 NW Rainbow Blvd. Ste 300 Agent Signature [Signature]
Las Vegas, Nev - 89103

B.L.M. Serial # _____

NOV 23 1998

MAP OF MINING CLAIM LOCATION

1. The name of the claim is Bayou # 46
2. The North West corner of the claim is 0 feet in a 0 direction to a survey monument or permanent natural object described as W 1/4 marker of sec 14
T 19 N R 21 W
3. The type of location monument is 4" PVC Pipe with Cap
The type of corner end monuments are 4" PVC Pipe
4. The bearing and distance between the corners of the claim are beginning at the North West corner of the claim, 2640 feet in a South direction to the SW Sec Corner corner, then 2640 feet in a East direction to the S 1/4 marker Sec 14 corner, then 2640 feet in a North direction to the Center of Sec 14 corner, then 2640 feet in a West direction to the point of beginning.

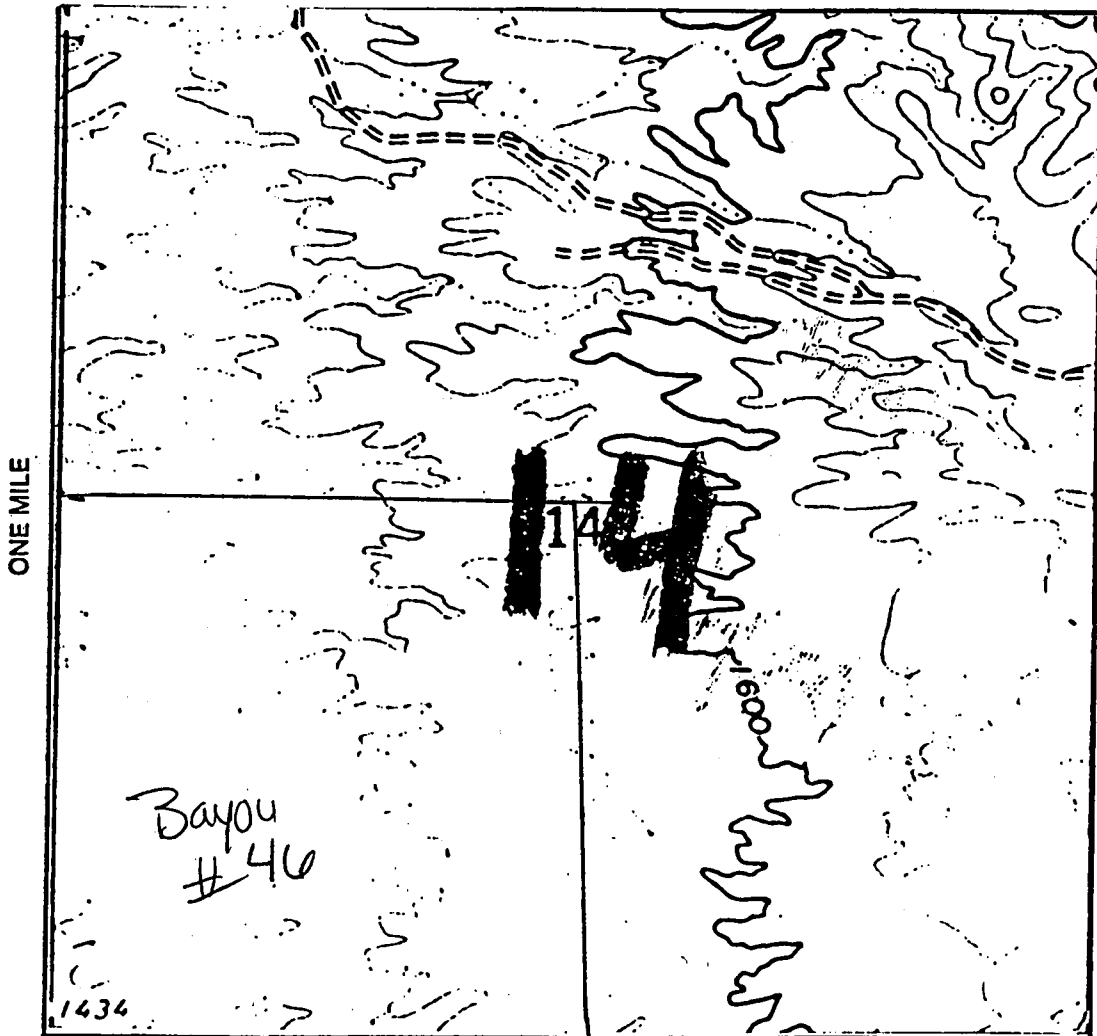
MAP

One inch = One thousand feet

North Arrow



ONE MILE



RECORDER'S MEMO: Legibility
 Questionable For Good Reproduction

PAGE 2 OF 2
 BK 3152 PG 641
 FEE#98052780

Section 14 Range 21W Township 19N
Gila and Salt River Base and Meridian.

Dated: 1 September 1998

Bayou Mining, Inc.
Vince Orlando, Pres

LOCATION NOTICE FOR PLACER MINING CLAIM

Amendment BLM Serial # AMC 350894

NOTICE IS HEREBY GIVEN that the Bayou # 47
_____ placer mining claim has been located by
Bullhead Mining, LLC whose current mailing
address is 106 Southport Woods Drive
Southport, CT 06890

BLM
Date
Stamp
ARIZONA
JUL 19 11:52
SOUTHPORT, CT

The general course of this claim is North-South and it is situated in Mohave
County, Arizona. This claim is 1320 feet in length and 660 feet in width.

20 Total Claim Acreage. This claim runs from the location monument on which this location notice is
posted at the NW corner of the claim approximately 330 feet in a East direction to the
North end line and 1320' feet in a South direction to the South end line. This claim is
marked by four monuments, one at each corner of the claim.

The location monument on which this notice is posted is situated within Section 14, Township
19 N, Range 21 W, Gila Salt River Base and Meridian, Arizona. This claim encompasses
portions of the following legal subdivision(s) if located by legal subdivision or the following quarter section(s),
section(s), Township(s) and Range(s) W 1/2 NW 1/4 NE 1/4 S14 T19N R21W
_____, Gila Salt River Base and Meridian, Arizona.

The locality of this claim with reference to some natural object or permanent monument and additional information
(if any) concerning its locality are as follows: 0' South and 2640' east from NW cor
S14 T19N R21W

_____ The above information is shown on the attached map.

DATED AND POSTED on the ground this 31st day of July, 2015.

LOCATOR(s) AGENT

Print Name(s) Nicholas Attick

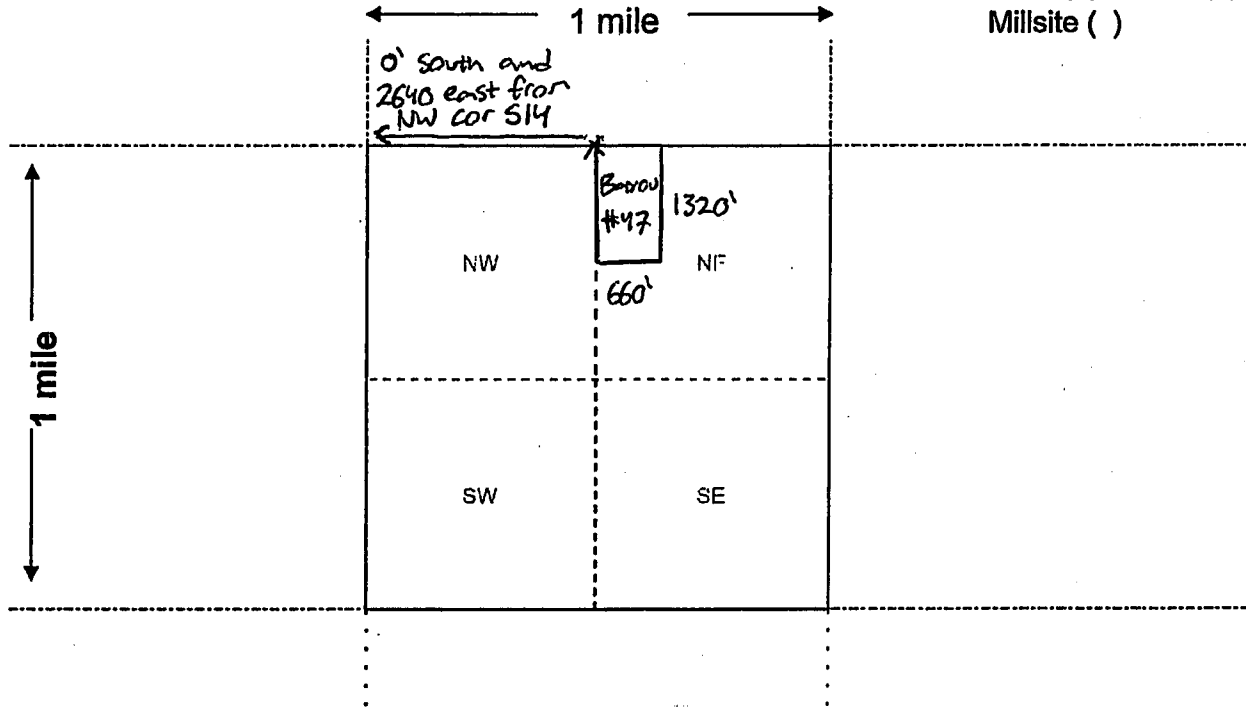
Signature(s) _____

Form MCF102
Revised July 2014

AMC 350894

2014 APR 19 AM 11:53
 ARIZONA GEOLOGY SURVEY
 1000 N GILBERT AVENUE
 TUCSON, ARIZONA 85724

MINING CLAIM MAP



Amc 350894

Scale: 1" = 2000 feet



1. The above map depicts the Bayou # 47 mining claim, which is located in Section (s) 14, Township 19 N, Range 21 W, Gila and Salt River Base and Meridian, Mohave County, Arizona. Total claim acreage is 20

2. The type of corner and location monuments used are as follows: 4" PVC pipe with cap

3. The bearings and distances in degrees and feet between claim corners and to a public land survey monument are as depicted on the map.

4. If the claim is a placer or millsite claim with exterior limits conforming to legal subdivisions of the public survey, provide a legal description of the claim W 1/2 NW 1/4 NE 1/4 S14 T19N R21W

Form MCF100a
Revised July 2014

INDEXED


When recorded, mail to:

Name: Vince Orlando

Address: 707 E. Beale

City/State/Zip Code: Kingman

Az. 86401



98052781 BK 3152 PG 642
OFFICIAL RECORDS OF MOHAVE COUNTY,
JOAN MC CALL, MOHAVE COUNTY RECORDER
09/01/98 07:48A PAGE 1 OF 2
BAYOU MINING INC
RECORDING FEE 10.00

Space above this line for Recorder's use

NOTICE OF MINING CLAIM

- 1. TYPE OF NOTICE: Location
- 2. TYPE OF CLAIM: Placer Association Claim
- 3. The name and address of the Locator is

Name: Bayou Mining Inc. Name: Glen Hawkins
 Name: Michelle Orlando Name: Joseph Trefaro
 Name: Joycelyn Orlando Name: Ronald Siemssen
 Name: Charles Orlando Name: Vince Orlando
 Address: 707 E. Beale

City/State/Zip Code: Kingman, Az 86401

- 4. The name of the claim is Bayou #47
- 5. The date of the location is 1 September 1998
- 6. The claim is 2640 feet long and 2640 feet wide. The distance from the location monument to each end of the claim is 6 Feet in a North direction and 2634 feet in a South Direction.
- 7. The general course of the claim is from the North to the South
- 8. The location of the claim is in Section 14 Township 19N Range 21W
- 9. The location of the claim with reference to a natural object or permanent monument is The NW Corner of Bayou # 47
is the N 1/4 marker of the Section 14 T 19N R 21W

Dated: 1 September 1998

Bayou Mining, Inc.
Vince Orlando, Pres.

5000 Rainbow Blvd #300
Address: _____

Agent Signature

City/State/Zip Las Vegas Nev - 89103

B.L.M. Serial # _____

RECEIVED
BLM. AZ STATE OFFICE
1998 NOV 20 A P: 5B
PHOENIX, ARIZONA

MAP OF MINING CLAIM LOCATION

1. The name of the claim is Bayou # 47;
2. The North West corner of the claim is 0 feet in a 0 direction to a survey monument or permanent natural object described as N 1/4 marker of Sec 14
T19N R21W;
3. The type of location monument is 4" PVC Pipe with Cap
The type of corner end monuments are 4" PVC Pipe;
4. The bearing and distance between the corners of the claim are beginning at the North West corner of the claim, 2640 feet in a South direction to the Center of Sec 14 corner, then 2640 feet in a East direction to the E. 1/4 marker of Sec 14 corner, then 2640 feet in a North direction to the N.E. Corner of Sec 14 corner, then 2640 feet in a West direction to the point of beginning.

MAP

One inch = One thousand feet

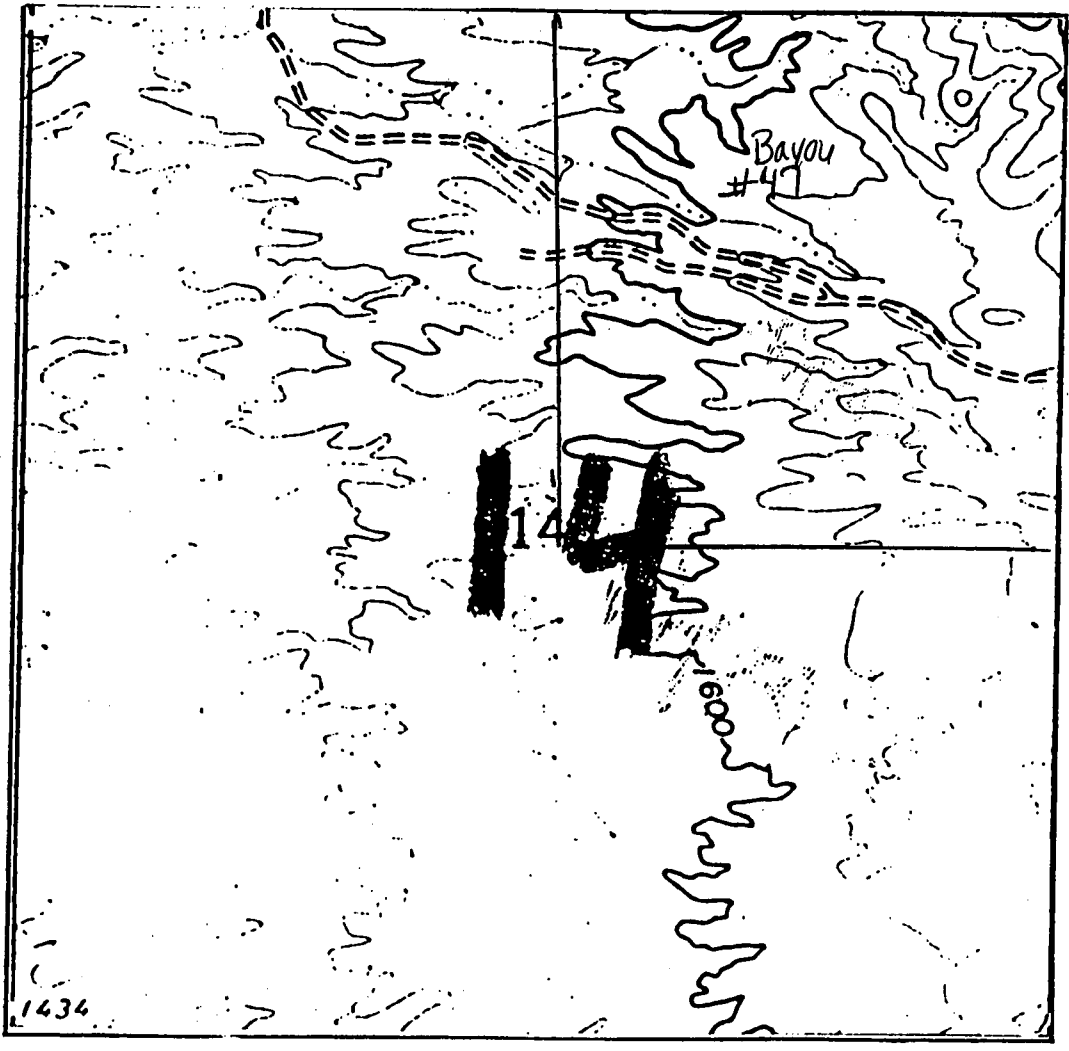
North Arrow



ONE MILE

ONE MILE

640 ACRES



RECORDER'S MEMO: Legibility
 Questionable For Good Reproduction

PAGE 2 OF 2
 BK 3152 PG 643
 FEE#98052781

Section 14 Range 21W Township 19N
Gila and Salt River Base and Meridian.


Dated: 1 September 1998

Bayou Mining, Inc.
Vince Orlando, Pres.

LOCATION NOTICE FOR PLACER MINING CLAIM

Amendment BLM Serial # AMC 350895

NOTICE IS HEREBY GIVEN that the Bayou # 48
_____ placer mining claim has been located by
Bullhead Mining, LLC whose current mailing
address is 106 Southport Woods Drive
Southport, CT 06890



The general course of this claim is North-South and it is situated in Mohave
County, Arizona. This claim is 1320 feet in length and 660 feet in width.

20 Total Claim Acreage. This claim runs from the location monument on which this location notice is
posted at the NW corner of the claim approximately 330 feet in a East direction to the
North end line and 1320' feet in a South direction to the South end line. This claim is
marked by four monuments, one at each corner of the claim.

The location monument on which this notice is posted is situated within Section 14, Township
19 N, Range 21 W, Gila Salt River Base and Meridian, Arizona. This claim encompasses
portions of the following legal subdivision(s) if located by legal subdivision or the following quarter section(s),
section(s), Township(s) and Range(s) W 1/2 NW 1/4 SE 1/4 S 14 T19N R21W
_____, Gila Salt River Base and Meridian, Arizona.

The locality of this claim with reference to some natural object or permanent monument and additional information
(if any) concerning its locality are as follows: 2640' South and 2640' east from NW
Cor of S14 T19N R21W

_____ The above information is shown on the attached map.

DATED AND POSTED on the ground this 31st day of July, 2015.

LOCATOR(s) AGENT

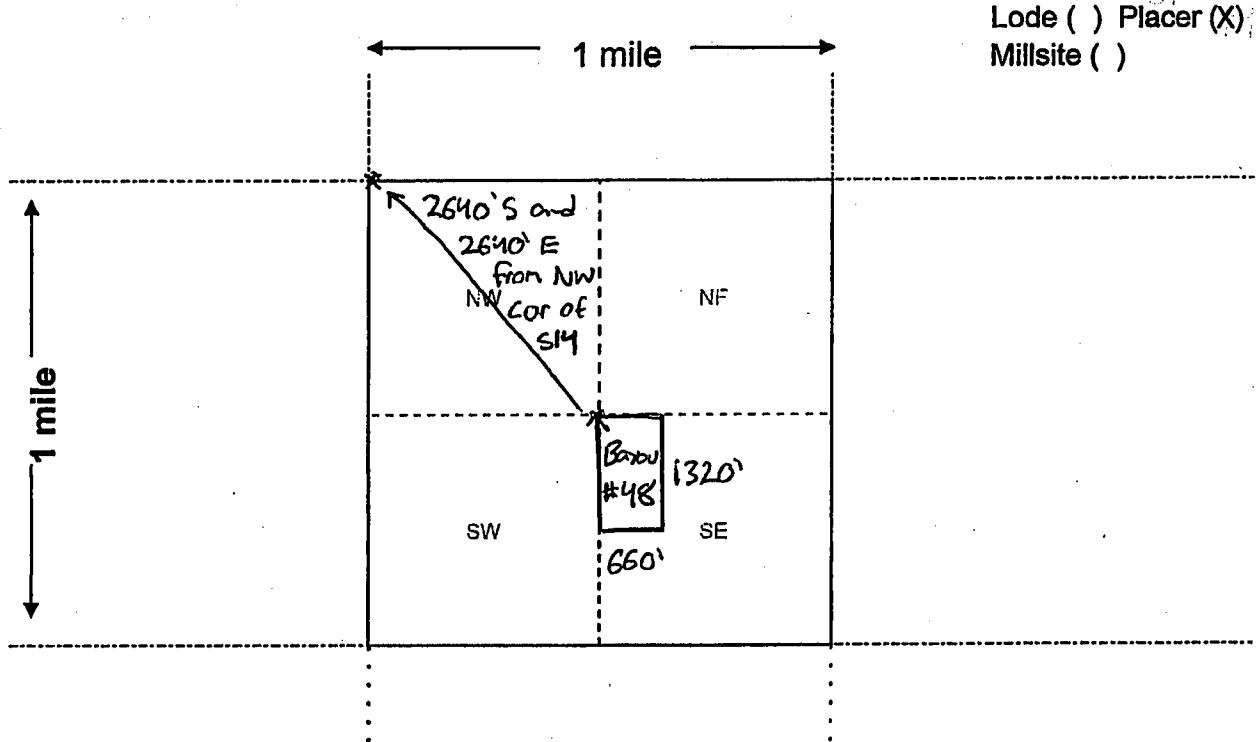
Print Name(s) Nicholas Attick

Signature(s) _____

Form MCF102
Revised July 2014

AMC 350895

MINING CLAIM MAP



Scale: 1" = 2000 feet



1. The above map depicts the Bayou # 48 mining claim, which is located in Section (s) 14, Township 19 N, Range 21 W, Gila and Salt River Base and Meridian, Mohave County, Arizona. Total claim acreage is 20

2. The type of corner and location monuments used are as follows: 4" PVC pipe with cap

3. The bearings and distances in degrees and feet between claim corners and to a public land survey monument are as depicted on the map.

4. If the claim is a placer or millsite claim with exterior limits conforming to legal subdivisions of the public survey, provide a legal description of the claim W 1/2 NW 1/4 SE 1/4 S14 T19N R21W

Form MCF100a
Revised July 2014

This form is available from the Arizona Geology Survey and may be reproduced.

AMC 350895



INDEXED MICROFILMED

78052782 BK 3152 PG 644
OFFICIAL RECORDS OF MOHAVE COUNTY, A:
JOAN MC CALL, MOHAVE COUNTY RECORDER
09/01/98 07:48A PAGE 1 OF 2
BAYOU MINING INC
RECORDING FEE 10.00

When recorded, mail to:

Name: Vince Orlando

Address: 707 E. Beale

City/State/Zip Code: Kingman

Az, 86401

Space above this line for Recorder's use

NOTICE OF MINING CLAIM

PHOENIX, ARIZONA

1998 NOV 20 A 9:58

RECEIVED
BLM, AZ STATE OFFICE

1. TYPE OF NOTICE: Location
2. TYPE OF CLAIM: Placer Association Claim
3. The name and address of the Locator is
 Name: Bayou Mining Inc. Name: Glen Hawkins
 Name: Michelle Orlando Name: Joseph Trefaro
 Name: Joycelyn Orlando Name: Ronald Siemssen
 Name: Charles Orlando Name: Vince Orlando
 Address: 707 E. Beale
 City/State/Zip Code: Kingman, Az 86401
4. The name of the claim is Bayou #48
5. The date of the location is 1 September 1998
6. The claim is 2640 feet long and 2640 feet wide. The distance from the location monument to each end of the claim is 6 Feet in a North direction and 2634 feet in a South Direction.
7. The general course of the claim is from the North to the South
8. The location of the claim is in Section 14 Township 19N Range 21W
9. The location of the claim with reference to a natural object or permanent monument is The NW Corner of Bayou # 48
is the Center of the Section 14 T19N R 21W

Dated: 1 September 1998 Bayou Mining, Inc.
Vince Orlando, Pres.

Address: 500 N. Rainbow Blvd Ste 300 City/State/Zip Las Vegas, Nev 89103
Agent Signature
B.L.M. Serial #

NOV 20 1998

STATE OF ARIZONA
DEPARTMENT OF MINES AND METALS
DIVISION OF LAND AND MINING
TOLSON
1998

MAP OF MINING CLAIM LOCATION

1. The name of the claim is Bayou # 48
2. The North West corner of the claim is 2640 feet in a East direction to a survey monument or permanent natural object described as West 1/4 marker of Sec 14
T19N R 21W
3. The type of location monument is 4" PVC Pipe with Cap
The type of corner end monuments are 4" PVC Pipe
4. The bearing and distance between the corners of the claim are beginning at the North West corner of the claim, 2640 feet in a South direction to the S 1/4 marker sec 14 corner, then 2640 feet in a East direction to the SE Corner Sec 14 corner, then 2640 feet in a North direction to the E 1/4 marker Sec 14 corner, then 2640 feet in a West direction to the point of beginning.

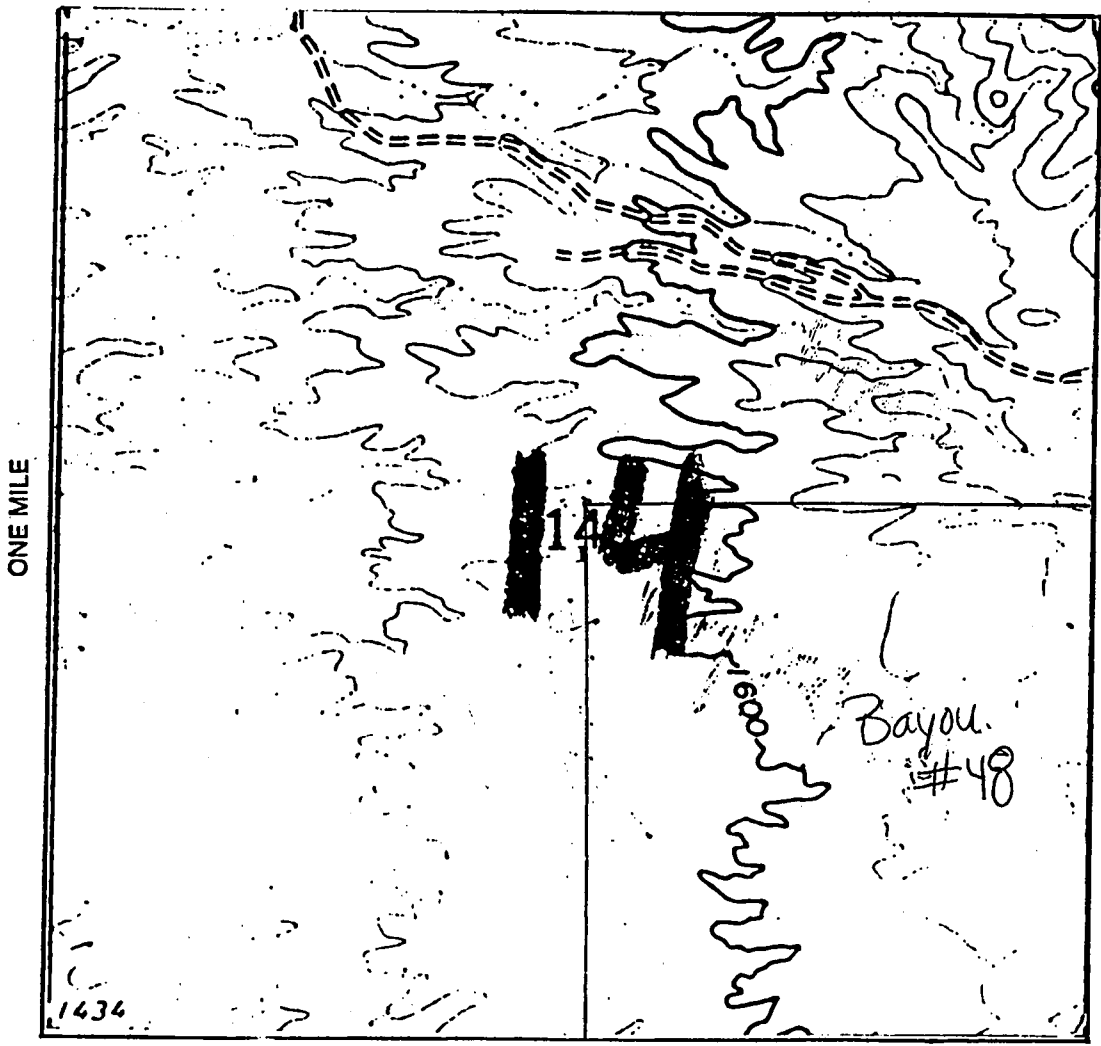
MAP

One inch = One thousand feet

North Arrow



ONE MILE



RECORDER'S MEMO: Legibility
Questionable For Good Reproduction

PAGE 2 OF 2
BK 3152 PG 645 FEE#98052782

Section 14 Range 21W Township 19N
Gila and Salt River Base and Meridian.

Dated: 1 September 1998

Bayou mining, Inc.
Vince Orlando Pres.

 GEOGRAPHIC STATE: ARIZONA MERIDIAN: 14 TOWNSHIP: 21-0N RANGE:
 20-0W

SEC ES	SUBDIVISION PROPRIETOR/INTEREST/RELATIONSHIP	MTR X-REFERENCE	NUMBER/TYPER/DISPOSITION/ACR
25	SWSE BLACK MESA PIPELINE	14 20-0N 20-0W 100.00000% HOLDER/BILLEE	CASE: AZA 000438
25	LOT 3,4	14 21-0N 17-0W	TYPE: 289004 ROW-MISC & SPE
31	S2SE	14 21-0N 18-0W	DISP: AUTHORIZED 02/06/67
32	SESE	14 21-0N 19-0W	ACRS: 00069.300
33	SWSW	14 21-0N 21-0W	
33	LOT 3,5,8,10		
34	LOT 2,4,6,7,8,10		
35	LOT 1,2,3,4,5,6,7		
36	SWNW, NWNE, N2NW		
36	NW, NWNE BLACK MESA PIPELINE	100.00000% HOLDER	CASE: AZA 000438A TYPE: 289011 ROW-OTHER RECO
	NVEYE		DISP: AUTHORIZED 06/05/87 ACRS: 00004.420
27	SWNE, W2NW, SENW, S2 DOLLY EDWARD D	33.33333% LESSEE	CASE: AZA 014368
*09	LOTS 1,2 LESS MS 2869	33.33333% LESSEE	TYPE: 311111 O&G LSE NONCOM
P PUB	FOSTER NORMAN H	33.33333% LESSEE	
*09	N2, W2SW OOMRIGAR JJ	33.33334% LESSEE	DISP: CLOSED 01/23/92
*09	LOT 3,4,6		ACRS: 01841.045
*27	N2NE, SENE, SWNW		
*30	ALL		
8	E2, NW, E2SW PIONEER PROD CORP	100.00000% LESSEE	CASE: AZA 014581
8	LOT 1,2		TYPE: 311111 O&G LSE NONCOM
P PUB			
15	E2, E2NW, SW		DISP: CLOSED 03/01/85
15	LOT 1,2		ACRS: 01256.990
7	LOT 2 & NWNW EXCEPT CITIZENS UTIL RURAL	14 21-0N 21-0W 100.00000% HOLDER	CASE: AZA 015014
7	PATENTED MINERAL ENTRIES	14 22-0N 21-0W	TYPE: 286203 ROW-TEL & TELE
G, FL			DISP: AUTHORIZED 03/22/90 ACRS: 00013.100

*04	S2	14	21-ON	21-OW	CASE: AZA	017574
	DESANA CORP	100.00000%	LESSEE			
*04	LOT 1-12	14	22-ON	20-OW	TYPE: 311111	O&G LSE NONCOM
	P PUB					
*05	NESW, S2SW, SE	14	22-ON	21-OW	DISP: CLOSED	10/21/91
*05	LOT 1-13				ACRS: 06168.020	
*06	SW, NWSE					
*06	LOT 1-15					
7	NWNW	14	21-ON	21-OW	CASE: AZA	017812
	GOLD STANDARD MINES	100.00000%	HOLDER/BILLEE			
7	LOT 2				TYPE: 287001	ROW-WATER FACI
LITY						
					DISP: AUTHORIZED	07/29/82
					ACRS: 00001.320	
29	NWNW				CASE: AZA	017839
	AT&T NCS REAL ESTATE	0.00000%	BILLEE			
30	E2NE, SWNE, SENW, N2SW				TYPE: 281001	ROW-ROADS
	AT&T NCS REAL ESTATE	100.00000%	HOLDER			
					DISP: AUTHORIZED	08/02/82
					ACRS: 00004.460	

* = REJECTED/SEGREGATED/ASSIGNED-OUT

CASE TYPE: ALL DISPO: ALL

14 21-ON 20-OW

 GEOGRAPHIC STATE: ARIZONA MERIDIAN: 14 TOWNSHIP: 21-0N RANGE:
 20-0W

 SEC SUBDIVISION MTR X-REFERENCE NUMBER/TYPER/DISPOSITION/ACR
 ES PROPRIETOR/INTEREST/RELATIONSHIP

18	S2SW				CASE: AZA	017905
	CITIZENS UTIL CO	100.00000%	HOLDER/BILLEE			
19	N2NW				TYPE: 285003	ROW-POWER TRAN
S, FLP					DISP: AUTHORIZED	07/28/82
					ACRS: 00000.420	
2	S2	14	11-0N 11-0W		CASE: AZA	018606PT
	BLM KINGMAN FO	100.00000%	ADMIN MGT ENT			
2	LOT 1,2,3,5-12	14	11-0N 12-0W		TYPE: 221006	EX-STATE SEC 2
06, F					DISP: AUTHORIZED	05/08/84
		14	12-0N 13-0W		ACRS: 65318.290	
		14	12-0N 15-0W			
		14	13-0N 12-0W			
		14	13-0N 15-0W			
		14	15-0N 12-0W			
		14	16-0N 14-0W			
		14	16-2N 13-0W			
		14	16-2N 14-0W			
		14	16-2N 19-0W			
		14	16-2N 20-0W			
		14	17-0N 13-0W			
		14	17-0N 18-0W			
		14	17-0N 19-0W			
		14	17-0N 20-0W			
		14	17-0N 21-0W			
		14	18-0N 16-0W			
		14	18-0N 17-0W			
		14	18-0N 18-0W			
		14	18-0N 19-0W			
		14	18-0N 20-0W			
		14	18-0N 21-0W			
		14	19-0N 16-0W			
		14	19-0N 17-0W			
		14	19-0N 18-0W			
		14	19-0N 19-0W			
		14	19-0N 21-0W			
		14	20-0N 16-0W			
		14	20-0N 17-0W			
		14	20-0N 19-0W			
		14	20-0N 20-0W			
		14	21-0N 17-0W			
		14	21-0N 19-0W			

14	22-ON	18-OW
14	22-ON	20-OW
14	23-ON	19-OW
14	23-ON	21-OW
14	24-ON	18-OW
14	24-ON	20-OW
14	24-ON	21-OW
14	25-ON	17-OW
14	25-ON	18-OW
14	25-ON	21-OW

CASE TYPE: ALL DISPO: ALL

14 21-ON 20-OW

 GEOGRAPHIC STATE: ARIZONA MERIDIAN: 14 TOWNSHIP: 21-0N RANGE:
 20-0W

SEC ES	SUBDIVISION PROPRIETOR/INTEREST/RELATIONSHIP	MTR	X-REFERENCE	NUMBER/TYPER/DISPOSITION/ACR
		14	26-0N 17-0W	
		14	26-0N 18-0W	
		14	26-0N 20-0W	
		14	26-0N 21-0W	
10	SE CITIZENS UTIL RURAL 100.00000% HOLDER	14	21-0N 17-0W	CASE: AZA 019989
15	NWNE, E2NW G, FL	14	21-0N 19-0W	TYPE: 286203 ROW-TEL & TELE
15	NWNWSW			DISP: AUTHORIZED 06/29/84
15	LOT 2			ACRS: 00025.570
17	SESE			
19	S2SE			
20	E2NE, SWNE, NESW, S2SW, NWSE			
2	LOT 4 BLM AZ SO 100.00000% ADMIN MGT ENT	14	1-0S 10-0E	CASE: AZA 022448PT
36	W2E2, W2 06, F	14	5-0N 2-0E	TYPE: 221006 EX-STATE SEC 2
36	LOT 1, 2, 3, 4	14	11-0N 11-0W	DISP: AUTHORIZED 05/12/87
		14	11-0N 15-0W	ACRS: 42694.470
		14	12-0N 14-0W	
		14	12-0N 15-0W	
		14	12-0N 16-0W	
		14	13-0N 13-0W	
		14	13-0N 14-0W	
		14	13-0N 15-0W	
		14	13-0N 16-0W	
		14	14-0N 12-0W	
		14	15-0N 10-0W	
		14	15-0N 13-0W	
		14	16-0N 10-0W	
		14	16-0N 13-0W	
		14	16-2N 12-0W	
		14	17-0N 12-0W	
		14	17-0N 13-0W	
		14	17-0N 14-0W	
		14	18-0N 13-0W	
		14	19-0N 19-0W	
		14	19-0N 20-0W	
		14	20-0N 20-0W	
		14	20-0S 21-0E	
		14	21-0N 17-0W	
		14	21-0S 18-0E	

14	21-OS	21-OE
14	21-OS	22-OE
14	22-ON	19-OW
14	22-ON	20-OW
14	22-ON	21-OW
14	22-OS	21-OE
14	23-ON	17-OW
14	23-ON	20-OW
14	24-ON	16-OW
14	24-ON	17-OW

CASE TYPE: ALL DISPO: ALL

14 21-ON 20-OW

 GEOGRAPHIC STATE: ARIZONA MERIDIAN: 14 TOWNSHIP: 21-0N RANGE:
 20-0W

 SEC SUBDIVISION MTR X-REFERENCE NUMBER/TYPER/DISPOSITION/ACR
 ES PROPRIETOR/INTEREST/RELATIONSHIP

		14	24-0N	18-0W		
		14	24-0N	21-0W		
		14	25-0N	15-0W		
		14	25-0N	16-0W		
		14	25-0N	18-0W		
		14	25-0N	19-0W		
		14	25-0N	21-0W		
		14	26-0N	18-0W		
		14	26-0N	21-0W		
		14	27-0N	17-0W		
		14	27-0N	19-0W		
		14	27-0N	21-0W		
		14	28-0N	15-0W		
		14	28-0N	16-0W		
		14	28-0N	17-0W		
		14	28-0N	18-0W		
		14	28-0N	20-0W		
		14	29-0N	15-0W		
		14	29-0N	17-0W		
		14	30-0N	15-0W		
		14	30-0N	16-0W		
30	N2SW, S2NW	14	20-0N	20-0W	CASE: AZA	023049
	MOHAVE CO FLOOD DIST 100.00000% HOLDER					
*19	S2SE				TYPE: 287001 ROW-WATER FACI	
LITY						
*20	SWSW				DISP: AUTHORIZED	02/24/88
*28	SWSW				ACRS: 00040.871	
*29	SE, NE, N2SW, NW					
*29	M3871 MS					
*30	NE, SE					
*32	SE, NENE					
*33	SW					
*33	M3871 MS					
12	SWSE	14	20-0N	22-0W	CASE: AZA	024026
	AMER TEL & TEL	100.00000% HOLDER/BILLEE				
12	LOT 4	14	21-0N	19-0W	TYPE: 286203 ROW-TEL & TELE	
G, FL						
13	NWNE, E2NW, SWNW, NWSW	14	22-0N	17-0W	DISP: AUTHORIZED	01/02/90
14	E2SE, SWSE	14	22-0N	18-0W	ACRS: 00081.400	
20	SESW, S2SE	14	23-0N	13-0W		
21	S2SW, N2SE, SWSE	14	23-0N	14-0W		
22	S2N2, NWSW	14	24-0N	12-0W		

23 NWNE, E2NW, SWNW 14 24-ON 13-OW
29 N2NW 14 24-ON 14-OW
29 N2N2NE
30 E2NE, SWNE, E2SW, SWSW, NWSE

22 NWSWNWNW
NEW RIVER SHOPPER 100.00000% PARTY-IN-INTE

CASE: AZA 024475

TYPE: 292801 UNAUTHORIZED U

SE

DISP: CLOSED 07/18/90
ACRS: 00000.100

* = REJECTED/SEGREGATED/ASSIGNED-OUT

CASE TYPE: ALL DISPO: ALL

14 21-ON 20-OW

 GEOGRAPHIC STATE: ARIZONA MERIDIAN: 14 TOWNSHIP: 21-0N RANGE:
 20-0W

SEC SUBDIVISION MTR X-REFERENCE NUMBER/TYPER/DISPOSITION/ACR
 ES PROPRIETOR/INTEREST/RELATIONSHIP

11	PT OF NW DESCRIBED AS	14 25-0N 21-0W	CASE: AZA 025124PT
	ANTIGUA DEV CORP 100.00000% OWNER		
11	FOLLOWS: COMMENCING AT	14 33-0N 9-0W	TYPE: 220100 EX-BLM SEC 206
	FLP		
11	THE W 1/4 COR, THENCE	14 33-0N 10-0W	DISP: CLOSED 06/20/93
11	N 00 DEG 01'36" W ALONG	14 34-0N 7-0W	ACRS: 10798.420
11	THE W BDY OF SEC, 658.19	14 34-0N 8-0W	
11	FT TO THE NW COR OF THE	14 34-0N 9-0W	
11	W2SWSWNW, SAID POINT	14 34-0N 10-0W	
11	BEING THE POINT OF	14 35-0N 7-0W	
11	BEGINNING, THENCE N 00	14 35-0N 8-0W	
11	DEG 01'36" W ALONG THE W		
11	BDY 1974.57' TO THE NW		
11	COR, THENCE N 89 DEG		
11	50'25" E ALONG THE N BDY		
11	OF SEC 11 2656.02' TO		
11	THE N 1/4 COR OF SEC,		
11	THENCE S 00 DEG 00'50" W		
11	ALONG THE N-S CENTERLINE		
11	879.67' TO A POINT LOCA-		
11	TED ON THE CENTERLINE OF		
11	STATE HWY 68, SAID POINT		
11	LYING ON A CURVE CONCAVE		
11	TO THE SE HAVING A RA-		
11	DIUS OF 2864.79', THENCE		
11	ALONG CURVE 769.36' THRU		
11	A CENTRAL ANGLE OF 15		
11	DEG 23'14", THE ARC OF		
11	WHICH IS SUBTENDE BY A		
11	CHORD WHICH BEARS S 51		
11	DEG 52'19" W, 767.05' TO		
11	A POINT HAVING ENGINEERS		
11	STA 654+34.20 S.C.,		
11	THENCE S 44 DEG 10'42"		
11	W, 66.68', THENCE S 42		
11	DEG 10'42" W, 133.34' TO		
11	A POINT LOCATED ON THE		
11	CENTERLINE OF HWY 68		
11	HAVING STA 652+34.20 T.S		
11	THENCE S 42 DEG 10'42"		
11	W ALONG HWY CENTERLINE		
11	474.27' TO A POINT		
11	HAVING STA 647+57.00 S.T		

11 THENCE S 42 DEG 09'05"
11 W, 133.34', THENCE S
11 44 DEG 09'05" W, 66.68'
11 TO A POINT LOCATED ON
11 THE CENTERLINE OF HWY 68
11 HAVING STA 645+57.00 C.S
11 SAID POINT LYING ON A
11 CURVE CONCAVE TO THE NW

CASE TYPE: ALL DISPO: ALL

14 21-0N 20-0W

 GEOGRAPHIC STATE: ARIZONA MERIDIAN: 14 TOWNSHIP: 21-0N RANGE:
 20-0W

 SEC SUBDIVISION MTR X-REFERENCE NUMBER/TYPE/DISPOSITION/ACR
 ES PROPRIETOR/INTEREST/RELATIONSHIP

11 HAVING A RADIUS OF
 11 2864.79', THENCE SW
 11 ALONG CURVE OF HWY
 11 CENTERLINE 300.00', THRU
 11 A CENTRAL ANGLE OF 6 DEG
 11 00'00", THE ARC OF WHICH
 11 IS SUBTENDED BY A CHORD
 11 WHICH BEARS S 47 DEG
 11 09'05" W, 299.87' TO A
 11 POINT HAVING STA 642+57.
 11 00 S.C., THENCE S 50 DEG
 11 09'05" W, 66.68', THENCE
 11 S 52 DEG 09'05" W,
 11 133.34' TO A POINT LOCA-
 11 TED ON THE CENTERLINE OF
 11 HWY 68 HAVING STA 640+
 11 57.00 T.S., THENCE S 52
 11 DEG 09'05" W, ALONG HWY
 11 CENTERLINE 113.00' TO A
 11 POINT LOCATED ON THE E
 11 BDY OF THE W2SESWNW OF
 11 SEC. 11 THENCE N 00 DEG
 11 00'41"W ALONG E BDY
 11 415.17' TO THE NE COR OF
 11 W2SESWNW, THENCE S 89
 11 DEG 55'34" W, ALONG N
 11 LINE OF W2SESWNW 995.48'
 11 TO POINT OF BEGINNING,
 11 CONTAINING 106.54 ACRES.
 11 PT OF SW DESCRIBED AS
 11 THAT PORTION OF W 1000'
 11 OF THE N2SW LYING SOUTH
 11 OF THE SOUTHERLY R/W
 11 LINE OF STATE HWY 68
 11 CONTAINING 26.99 ACRES.

4 SE
 IVY MINERALS INC 100.00000% OPERATOR

CASE: AZA 025391
 TYPE: 380913 SURFACE MGT-NO
 DISP: CLOSED 10/15/96
 ACRS: 00001.000

TICE

25 SESESE-PART 14 19-0N 19-0W

CASE: AZA 025482

BLM PHOENIX FO

100.00000% ADMIN MGT ENT

33	SE-PART	14	19-0N	20-0W	TYPE: 231106 WDL-BLM WILDER
33	SESW-PART	14	20-0N	19-0W	DISP: AUTHORIZED 11/28/90
34	NENE&NWNE&SWNE-PART	14	20-0N	20-0W	ACRS: 27660.000
34	SENW&N2SW-PART	14	21-0N	19-0W	
34	SENE, S2SW, SE				
35	NWNW&SENW&SW&NWSE-PART				
35	W2SWSE&SWSWNE-PART				
35	SWNW				

CASE TYPE: ALL DISPO: ALL

14 21-0N 20-0W

 GEOGRAPHIC STATE: ARIZONA MERIDIAN: 14 TOWNSHIP: 21-0N RANGE:
 20-0W

SEC ES	SUBDIVISION PROPRIETOR/INTEREST/RELATIONSHIP	MTR X-REFERENCE	NUMBER/TYPER/DISPOSITION/ACR
6	S2 HARRISON MINING	0.00000% PREVIOUS INT	CASE: AZA 026191
7 AN	N2 PME INC	100.00000% OPERATOR	TYPE: 380910 SURFACE MGT-PL DISP: AUTHORIZED 01/20/88 ACRS: 00005.000
18	PORTION ADAMS DON	100.00000% OPERATOR	CASE: AZA 026194
19 AN	PORTION		TYPE: 380910 SURFACE MGT-PL DISP: AUTHORIZED 08/30/88 ACRS: 00005.000
7 AN	PORTION DSH RESOURCES INC	100.00000% OPERATOR	CASE: AZA 026196 TYPE: 380910 SURFACE MGT-PL DISP: AUTHORIZED 12/10/88 ACRS: 00005.000
19 AN	PORTION CBH LTD PARTNERSHIP	100.00000% OPERATOR	CASE: AZA 026197 TYPE: 380910 SURFACE MGT-PL DISP: AUTHORIZED 10/28/88 ACRS: 00005.000
036 TICE	NE WESTERN STATES MINS	100.00000% APPLICANT	CASE: AZA 027152 TYPE: 380913 SURFACE MGT-NO DISP: AUTHORIZED 08/08/92 ACRS: 00000.250
5 TICE	NW WESTERN STATES MINS	100.00000% APPLICANT	CASE: AZA 027154
6 TICE	NE		TYPE: 380913 SURFACE MGT-NO DISP: AUTHORIZED 08/08/92 ACRS: 00001.000
10	SENE SW		CASE: AZA 027198

BLM KINGMAN FO

100.00000% PARTY-IN-INTE

TYPE: 292801 UNAUTHORIZED U

SE

DISP: CLOSED 05/23/94

ACRS: 00000.250

20 NE

AZ SHWY

100.00000% PERMITTEE

CASE: AZA 027272

TYPE: 292006 PERMITS SEC 30

2, FL

DISP: CLOSED 03/01/94

ACRS: 00000.990

20 NE

HUMPHREY RONALD

100.00000% PARTY-IN-INTE

CASE: AZA 027334

TYPE: 292803 UNAUTHORIZED O

CCUPA

DISP: CLOSED 11/24/92

ACRS: 00000.250

CASE TYPE: ALL DISPO: ALL

14 21-0N 20-0W

 GEOGRAPHIC STATE: ARIZONA MERIDIAN: 14 TOWNSHIP: 21-0N RANGE:
 20-0W

 SEC SUBDIVISION MTR X-REFERENCE NUMBER/TYPER/DISPOSITION/ACR
 ES PROPRIETOR/INTEREST/RELATIONSHIP

11	M&B IN NW BLM KINGMAN FO	100.00000%	ADMIN MGT ENT	CASE: AZA 027785P1
	, FLP			TYPE: 220100 EX-BLM SEC 206
				DISP: AUTHORIZED 07/07/94
				ACRS: 00106.540
11	PT N2SW S OF HWY 68 BLM KINGMAN FO	100.00000%	ADMIN MGT ENT	CASE: AZA 027785P2
	, FLP			TYPE: 220100 EX-BLM SEC 206
				DISP: AUTHORIZED 07/07/94
				ACRS: 00022.540
12	SESWSE ELECTRIC LIGHTWAVE	14 100.00000%	6-0N 12-0W HOLDER/BILLEE	CASE: AZA 027844
12	LOT 4	14	7-0N 12-0W	TYPE: 286203 ROW-TEL & TELE
G, FL				
13	NWNE, NENW, S2NW, NWSW	14	7-0N 13-0W	DISP: AUTHORIZED 01/20/94
14	S2SE	14	8-0N 13-0W	ACRS: 00084.050
20	SESESW, S2S2SE	14	9-0N 13-0W	
21	S2SW, N2SE, SWSE	14	9-0N 14-0W	
22	S2N2	14	10-0N 14-0W	
23	NWNE, S2NW, NENW	14	11-0N 15-0W	
29	N2NW, NENE	14	12-0N 15-0W	
30	E2NE, SWNE, E2SW, SWSW, NWSE	14	13-0N 15-0W	
		14	13-0N 16-0W	
		14	14-0N 16-0W	
		14	14-0N 17-0W	
		14	15-0N 17-0W	
		14	15-0N 18-0W	
		14	16-0N 18-0W	
		14	16-2N 18-0W	
		14	17-0N 18-0W	
		14	18-0N 18-0W	
		14	19-0N 17-0W	
		14	21-0N 19-0W	
		14	22-0N 18-0W	
		14	23-0N 18-0W	
		14	23-0N 19-0W	
		14	24-0N 19-0W	
		14	25-0N 19-0W	
		14	25-0N 20-0W	

14 26-0N 20-0W
14 27-0N 21-0W
14 28-0N 21-0W

12 SWSE 14 6-0N 4-0W CASE: AZA 02784401
ELECTRIC LIGHTWAVE 100.00000% HOLDER/BILLEE
12 LOT 4 14 6-0N 12-0W TYPE: 280004 ROW TEMP USE P
ERMIT
13 NWNE, E2NW, NESW, W2SW 14 7-0N 4-0W DISP: CLOSED 01/20/97
14 SESE 14 7-0N 12-0W ACRS: 00400.000
20 SESW, S2SE 14 7-0N 13-0W
21 E2SW, SWSW, N2SE 14 8-0N 13-0W
22 S2NE, N2SW, NWSE 14 9-0N 13-0W
23 N2NE, E2NW, SWNW 14 9-0N 14-0W

CASE TYPE: ALL DISPO: ALL

14 21-0N 20-0W

*** U.S. DEPARTMENT OF THE INTERIOR *** BUREAU OF LAND MANAGEMENT *** ORCA
 *** GEOGRAPHIC CROSS REFERENCE *** 12/22/98 ***

 GEOGRAPHIC STATE: ARIZONA MERIDIAN: 14 TOWNSHIP: 21-0N RANGE:
 20-0W

 SEC SUBDIVISION MTR X-REFERENCE NUMBER/TYPER/DISPOSITION/ACR
 ES PROPRIETOR/INTEREST/RELATIONSHIP

29	N2NW	14	10-0N	14-0W
30	E2NE, SWNE, SENW, N2SW	14	11-0N	15-0W
		14	12-0N	15-0W
		14	13-0N	15-0W
		14	13-0N	16-0W
		14	14-0N	16-0W
		14	14-0N	17-0W
		14	15-0N	17-0W
		14	15-0N	18-0W
		14	16-0N	18-0W
		14	16-2N	18-0W
		14	17-0N	18-0W
		14	18-0N	18-0W
		14	19-0N	17-0W
		14	20-0N	17-0W
		14	21-0N	18-0W
		14	21-0N	19-0W
		14	22-0N	18-0W
		14	23-0N	18-0W
		14	23-0N	19-0W
		14	24-0N	19-0W
		14	25-0N	19-0W
		14	25-0N	20-0W
		14	26-0N	20-0W
		14	27-0N	21-0W
		14	28-0N	21-0W

30 PART
 MORGAN WILLIAM T 100.00000% OPERATOR

CASE: AZA 027856

TICE

TYPE: 380913 SURFACE MGT-NO

DISP: PENDING 05/05/93
 ACRS: 00001.000

019 NE
 SWANN ELYWIN 100.00000% OPERATOR

CASE: AZA 027976

TICE

TYPE: 380913 SURFACE MGT-NO

DISP: AUTHORIZED 07/26/93
 ACRS: 00001.000

19 NWSWSE, S2S2SE
 TRI-R CONSTRUCTION 100.00000% HOLDER/BILLEE

CASE: AZA 028340

20 SWSWSWSW

TYPE: 281001 ROW-ROADS

29 W2NW, SENW
29 N2N2SW, S2SWNE, NENWSE

29 NENWSE
 FOCUS FAMILY FILMS 100.00000% HOLDER

2, FL

DISP: AUTHORIZED 08/30/94
ACRS: 00004.520

CASE: AZA 028537

TYPE: 292006 PERMITS SEC 30

DISP: CLOSED 05/12/94
ACRS: 00001.000

CASE TYPE: ALL DISPO: ALL

14 21-0N 20-0W

 GEOGRAPHIC STATE: ARIZONA MERIDIAN: 14 TOWNSHIP: 21-0N RANGE:
 20-0W

SEC ES	SUBDIVISION PROPRIETOR/INTEREST/RELATIONSHIP	MTR X-REFERENCE	NUMBER/TYPER/DISPOSITION/ACR
10	S2 DANIELS DUANE	100.00000% OPERATOR	CASE: AZA 028992 TYPE: 380913 SURFACE MGT-NO DISP: AUTHORIZED 02/07/95 ACRS: 00003.500
19	SWNESW MOHAVE CNTY PUB WORK	100.00000% HOLDER	CASE: AZA 029171 TYPE: 281001 ROW-ROADS DISP: AUTHORIZED 02/01/96 ACRS: 00000.920
29	W2 PROPAGANDA FILMS	100.00000% PERMITTEE	CASE: AZA 030004 TYPE: 292006 PERMITS SEC 30 DISP: CLOSED 04/03/97 ACRS: 00001.000
1	E2 LAUGHLIN DONALD J	14 22-0N 20-0W 100.00000% APPLICANT	CASE: AZA 030674 TYPE: 281001 ROW-ROADS DISP: PENDING 12/14/98 ACRS: 00007.500
12	SWSE AMER TEL & TEL	14 20-0N 21-0W 100.00000% HOLDER/BILLEE	CASE: AZAR 0033355
12	LOT 4	14 21-0N 19-0W	TYPE: 286202 ROW-TELEPHONE- TELEG
13	NWNE, E2NW, SWNW, NWSW		DISP: AUTHORIZED 11/19/65
14	E2SE, SWSE		ACRS: 00036.500
20	S2SE, SESW		
21	N2SE, SWSE, S2SW		
22	S2N2, NWSW		
23	NWNE, E2NW, SWNW		
29	N2NW		
29	N2N2NE		
30	E2NE, SWNE, NWSE, E2SW, SWSW		
1	S2SW, SWSE AZ SHWY	14 21-0N 17-0W 100.00000% HOLDER	CASE: AZAR 0034112
1	LOT 14	14 21-0N 18-0W	TYPE: 282103 FED AID HIGHWA

Y (SE
2 SESE 14 21-ON 19-OW DISP: PENDING 05/18/95
10 NESE, S2SE ACRS: 00244.540
15 W2NE, E2W2
15 W2NWSE
17 SESE
19 SW
20 N2NE, SWNE, SW
21 NENE, NWNE
21 NWNWNW
22 N2NW

CASE TYPE: ALL DISPO: ALL

14 21-ON 20-OW

 GEOGRAPHIC STATE: ARIZONA MERIDIAN: 14 TOWNSHIP: 21-0N RANGE:
 20-0W

SEC SUBDIVISION MTR X-REFERENCE NUMBER/TYPER/DISPOSITION/ACR
 ES PROPRIETOR/INTEREST/RELATIONSHIP

2 E2SW,NWSW FERRA ETHEL 100.00000% HOLDER/BILLEE CASE: AZAR 0034632
 TS TYPE: 287300 ROW-WATER PLAN
 DISP: CLOSED 09/07/95
 ACRS: 00003.030

10 SESE CITIZENS UTIL RURAL 100.00000% HOLDER CASE: AZAR 0034826
 15 N2,NWSW 14 21-0N 17-0W TYPE: 286203 ROW-TEL & TELE
 G, FL 14 21-0N 18-0W
 17 SESE 14 21-0N 19-0W DISP: AUTHORIZED 04/13/65
 19 S2SE 14 21-0N 21-0W ACRS: 00038.410
 20 NE, SW, NWSE

7 NWNW CITIZENS UTIL CO 100.00000% HOLDER/BILLEE CASE: AZPHX 0034352
 7 LOT 1-2 14 14-0N 20-0W TYPE: 285003 ROW-POWER TRAN
 S, FLP 14 15-0N 19-0W
 18 S2SW 14 15-0N 20-0W DISP: AUTHORIZED 03/19/91
 19 N2 14 16-0N 19-0W ACRS: 00447.680

*20 W2 14 16-0N 20-0W
 *29 NW, S2 14 16-2N 18-0W
 *32 NE 14 16-2N 19-0W
 *33 SW 14 17-0N 16-0W
 14 17-0N 17-0W
 14 17-0N 18-0W
 14 18-0N 16-0W
 14 18-0N 17-0W
 14 19-0N 17-0W
 14 19-0N 18-0W
 14 19-0N 19-0W
 14 19-0N 20-0W
 14 20-0N 17-0W
 14 20-0N 18-0W
 14 20-0N 20-0W
 14 21-0N 17-0W
 14 21-0N 21-0W
 14 22-0N 17-0W
 14 22-0N 18-0W
 14 23-0N 18-0W
 14 23-0N 19-0W
 14 23-0N 20-0W

14 24-0N 18-0W
14 29-0N 21-0W
14 29-0N 22-0W

16 S2S2 14 21-0N 17-0W
DOE WTN AREA PWR ADM 100.00000% HOLDER

CASE: AZPHX 0083786

17 SESE 14 21-0N 18-0W
S-IRR

TYPE: 285004 ROW-POWER TRAN

19 N2 14 21-0N 19-0W

DISP: AUTHORIZED 01/07/72

20 N2 14 21-0N 21-0W

ACRS: 00210.520

21 NENENE

22 N2N2

23 N2

24 N2

* = REJECTED/SEGREGATED/ASSIGNED-OUT

CASE TYPE: ALL DISPO: ALL

14 21-0N 20-0W

*** U.S. DEPARTMENT OF THE INTERIOR *** BUREAU OF LAND MANAGEMENT *** ORCA
 *** GEOGRAPHIC CROSS REFERENCE *** 12/22/98 ***

 GEOGRAPHIC STATE: ARIZONA MERIDIAN: 14 TOWNSHIP: 21-0N RANGE:
 20-0W

SEC	SUBDIVISION	MTR X-REFERENCE	NUMBER/TYPER/DISPOSITION/ACR
ES	PROPRIETOR/INTEREST/RELATIONSHIP		
24	N2N2N2SW		
24	LOT 2		
19	NESW,N2SE	14 14-0N 2-0W	CASE: AZPHX 0085710
	DOE WTN AREA PWR ADM 100.00000% HOLDER		
20	SW EXC MS 3255,S2SE	14 15-0N 2-0W	TYPE: 285004 ROW-POWER TRAN
S-IRR			
25	NESE,N2SW	14 15-0N 3-0W	DISP: AUTHORIZED 01/30/83
26	S2N2,NESE	14 16-0N 3-0W	ACRS: 00387.880
27	N2	14 17-0N 4-0W	
28	N2N2	14 18-0N 4-0W	
29	NENE	14 18-0N 5-0W	
		14 19-0N 5-0W	
		14 20-0N 17-0W	
		14 21-0N 19-0W	
		14 21-0N 21-0W	

CASE TYPE: ALL DISPO: ALL

14 21-0N 20-0W

RECEIVED
DISTRICT LAND OFFICE
Phoenix, Arizona
OCT 12 1945
Hour _____

Phoenix 081900
Pat. 1128838

DEED OF RELINQUISHMENT

KNOW ALL MEN BY THESE PRESENTS: That

WHEREAS, ALFRED HEWITT WAGNER and ELIZABETH B. WAGNER, husband and wife, are the owners of the land hereinafter described, located within the State of Arizona; and

WHEREAS, ALFRED HEWITT WAGNER has agreed to relinquish said land to the UNITED STATES OF AMERICA, and to select in exchange therefor an equal value of surveyed, unappropriated, unreserved public lands of the United States in the State of Arizona approximately equal in value to the lands thus conveyed, as provided by the Act of Congress of June 26, 1934 (48 Stat. 1269), as amended by Section 3 of the Act of June 26, 1936 (Public 827, 74th Congress);

NOW, THEREFORE, ALFRED HEWITT WAGNER and ELIZABETH B. WAGNER, his wife, do hereby release, remise, quit-claim, grant and relinquish to the UNITED STATES OF AMERICA the following described lands situate in the County of Mohave, State of Arizona, to-wit:

All of Sections Three (3), Five (5), Seven (7), Nine (9), Eleven (11), Fifteen (15), Seventeen (17), Nineteen (19), and the North Half ($N\frac{1}{2}$), Southeast Quarter ($SE\frac{1}{4}$), Southeast Quarter of the Southwest Quarter ($SE\frac{1}{4}SW\frac{1}{4}$), South Half of the Southeast Quarter of the Northeast Quarter of the Southwest Quarter ($S\frac{1}{2}SE\frac{1}{4}NE\frac{1}{4}SW\frac{1}{4}$) of Section Twenty-one (21), all in Township Nineteen (19) North, Range Twenty-one (21) West, Gila and Salt River Base and Meridian, Arizona, containing 5,652.84 acres.

TO HAVE AND TO HOLD the aforesaid lands, expressly subject to these reservations set forth in that certain deed of conveyance dated May 1, 1945, from the Santa Fe Pacific Railroad Company to Alfred Hewitt Wagner and Elizabeth B. Wagner, husband and wife, and recorded June 30, 1945 in Book 58 of Deeds at pages 300-302 in the office of the County Recorder, Mohave County, Arizona, and also subject to the conditions, limitations, reservations and restrictions appearing in the patents or

deeds of the United States of America, the Atchison, Topeka and Santa Fe Railway Company or the Santa Fe Pacific Railroad Company, together with any existing easements; and together with all and singular the rights and appurtenances thereunto in any wise belonging to the United States of America, its successors and assigns forever.

WITNESS our hands and seals this 29th day of Sept 1945

A. D. 1945.

Alfred Hewitt Wagner
Alfred Hewitt Wagner

Elizabeth B. Wagner
Elizabeth B. Wagner

STATE OF ARIZONA

COUNTY OF Pima

ss.

On this 29th day of Sept, A. D. 1945, before me,

Paul H. Jones

, a Notary Public in and for the said

County and State, residing therein, duly commissioned and sworn, personally appeared ALFRED HEWITT WAGNER and ELIZABETH B. WAGNER, husband and wife, known to me to be the persons who executed the within instrument, and acknowledged that they executed the same for the purpose therein expressed.

IN WITNESS WHEREOF, I have hereunto set my hand and affixed my official seal the day and year in this certificate first above written.

Paul H. Jones
NOTARY PUBLIC

My Commission expires: 5-19-49

WARRANTY DEED

KNOW ALL MEN BY THESE PRESENTS:

That ALFRED HEWITT WAGNER and ELIZABETH B. WAGNER, husband and wife, Grantors, of the County of Pinal, State of Arizona, for and in consideration of the exchange of certain lands as authorized by Section 8 of the Act of June 28, 1934 (Stat. 48, 1269), as amended by the Act of June 26, 1936 (Pub. No. 827, 74th Congress) to them in hand given by the UNITED STATES OF AMERICA, Grantee herein, have granted, sold and conveyed and by these presents do grant, sell and convey unto the said Grantee all that certain real property situate in the County of Mohave, State of Arizona, G. & S. R. B. & M.:

All of Sections Three (3), Five (5), Seven (7), Nine (9), Eleven (11), Fifteen (15), Seventeen (17), Nineteen (19), Twenty-one (21), Twenty-three (23), Twenty-five (25), Twenty-seven (27), Twenty-nine (29), Thirty-one (31), Thirty-three (33), Thirty-five (35), Township Nineteen (19) North, Range Twenty-one (21) West; South Half (S $\frac{1}{2}$) of Section Eleven (11), all of Sections Thirteen (13) and Fifteen (15), North Half (N $\frac{1}{2}$) and Southeast Quarter (SE $\frac{1}{4}$) and North Half of the Northeast Quarter of the Southwest Quarter (N $\frac{1}{2}$ NE $\frac{1}{4}$ SW $\frac{1}{4}$) of Section Seventeen (17), Township Seventeen (17) North, Range Twenty (20) West, Gila and Salt River Base and Meridian, Mohave County, Arizona;

Subject to the conditions, limitations, reservations and restrictions appearing in the patents or deeds of the United States of America, the Atchison, Topeka and Santa Fe Railway Company or the Santa Fe Pacific Railroad Company, together with any existing easements.

TO HAVE AND TO HOLD the above described property, together with all and singular the rights and appurtenances thereto in any wise belonging unto the said Grantee, its successors and assigns forever. And the Grantors hereby bind themselves, their heirs, executors and administrators to warrant and defend, all and singular the said property unto the said Grantee, its successors and assigns, against every person whomsoever lawfully claiming or to claim the same or any part thereof.

Witness our hands this 16th day of April, A. D. 1947.

Alfred Hewitt Wagner
ALFRED HEWITT WAGNER

Elizabeth B. Wagner
ELIZABETH B. WAGNER

38765

COPIED

REPAIR

INDEX

Filed and Recorded at Request of

A. L. Smith

Jan 25

A.D. 1900

at 2 o'clock 3:00 P.M.

in book 69 Deeds

Pages 18-19

Records of Marion Co., Ind.

Peggy B. Smith

County Recorder

Deputy Recorder

DEPARTMENT OF THE INTERIOR

Bureau of Land Management

(PHX-081900)

ARIZONA

APR 16 1981

ORDER PROVIDING FOR OPENING OF PUBLIC LANDS

1. In an exchange of lands made under the provisions of Section 8 of the Act of June 28, 1934 (49 Stat. 1272, as amended, 43 U.S.C. 315g), the following lands have been reconveyed to the United States under the serial number listed below:

PHX-081900:

T. 19 N., R. 21 W., GSR Mer., Arizona
Section 3, lots 1 to 4, inclusive, $S\frac{1}{2}N\frac{1}{2}$, $S\frac{1}{2}$;
Section 5, lots 1 to 4, inclusive, $S\frac{1}{2}N\frac{1}{2}$, $S\frac{1}{2}$;
Section 7, lots 1 to 4, inclusive, $E\frac{1}{2}W\frac{1}{2}$, $E\frac{1}{2}$;
Section 9, $W\frac{1}{2}$;
Section 11, all;
Section 15, all;
Section 17, all;
Section 19, lots 1 to 4, inclusive, $E\frac{1}{2}W\frac{1}{2}$, $E\frac{1}{2}$;
Section 21, $W\frac{1}{2}$;
Section 23, all;
Section 25, all;
Section 27, all;
Section 29, all;
Section 31, lots 1 to 4, inclusive, $E\frac{1}{2}W\frac{1}{2}$, $E\frac{1}{2}$;
Section 33, $W\frac{1}{2}$;
Section 35, all.

The areas described aggregate 9,287.84 acres in Mohave County.

2. The United States did not acquire the mineral rights on any of the lands described in Paragraph 1.

3. Subject to valid existing rights and the provisions of applicable law, effective upon this publication, the following described lands are hereby open to application for State Selection under Sections 2275 and 2276, Revised Statutes, as amended, 43 U.S.C. 851 and 852:

T. 19 N., R. 21 W.,
Section 7, lot 4, SE $\frac{1}{4}$ SW $\frac{1}{4}$;
Section 17, all;
Section 19, lots 1 to 4, inclusive, E $\frac{1}{2}$ W $\frac{1}{2}$, E $\frac{1}{2}$;
Section 21, W $\frac{1}{2}$;
Section 29, N $\frac{1}{2}$ N $\frac{1}{2}$;

containing 1,839.97 acres in Mohave County.

4. Subject to valid existing rights, the provisions of existing withdrawals and the requirements of applicable law, the following described lands are hereby open to operation of the public land laws generally. All valid applications received at or prior to May 24, 1982 shall be considered as simultaneously filed at that time. Those received thereafter shall be considered in the order of filing.

T. 19 N., R. 21 W.,
Section 3, lots 1 to 4, inclusive, S $\frac{1}{2}$ N $\frac{1}{2}$, S $\frac{1}{2}$;
Section 5, lots 1 to 4, inclusive, S $\frac{1}{2}$ N $\frac{1}{2}$, S $\frac{1}{2}$;
Section 7, lots 1 to 3, inclusive, E $\frac{1}{2}$, E $\frac{1}{2}$ NW $\frac{1}{4}$, NE $\frac{1}{4}$ SW $\frac{1}{4}$;
Section 9, W $\frac{1}{2}$;
Section 11, all;
Section 15, all;
Section 23, all;
Section 25, all;
Section 27, all;
Section 29, S $\frac{1}{2}$ N $\frac{1}{2}$, S $\frac{1}{2}$;
Section 31, lots 1 to 4, inclusive, E $\frac{1}{2}$ W $\frac{1}{2}$, E $\frac{1}{2}$;
Section 33, W $\frac{1}{2}$;
Section 35, all;

containing 7,447.87 acres in Mohave County.

5. Inquiries concerning the lands should be addressed to the Bureau of Land Management, Department of the Interior, 2400 Valley Bank Center, Phoenix, Arizona 85073 (602-261-3706).

Mario L. Lopez
Chief, Branch of Lands and
Minerals Operations

UNITED STATES
DEPARTMENT OF THE INTERIOR

BUREAU OF LAND MANAGEMENT

Misc. 5-10

ARIZONA

ORDER PROVIDING FOR OPENING OF PUBLIC LANDS

FEB 25 1954

In exchanges of lands made under the provisions of Section 8 of the Act of June 28, 1934 (48 Stat. 1269), as amended June 25, 1936 (49 Stat. 1976, 43 U.S.C. sec. 315g), the following described lands have been reconveyed to the United States:

Gila and Salt River Meridian

- T. 11 N., R. 11 W.,
Secs. 16, 18, 19, 20, 21, 22, 23, 24, 25, 26, 27, 28, 29, 30, 31, 32, 33, 34, 35.
- T. 12 N., R. 14 W.,
Secs. 21 and 23.
- T. 12 N., R. 15 W.,
Secs. 9, 11, 17 and 21.
- T. 12 N., R. 17 W.,
Secs. 11, 13, 15 and 17.
- T. 14 N., R. 20 W.,
Secs. 1, 3, 11, 13, 23,
25, 27 and 35.
- T. 15 N., R. 20 W.,
Secs. 3, 15, 23, 27 and 35.
- T. 16 N., R. 20 W.,
Sec. 23, 24, 25, 26, 27, 28, 29, 30, 31, 32, 33, 34, 35.
- T. 17 N., R. 20 W.,
Sec. 11, 13,
Secs. 13 and 15,
Sec. 17, 19, 21, 23, 25, 27, 29, 31, 33, 35.
- T. 18 N., R. 20 W.,
Sec. 15.
- T. 19 N., R. 22 W.,
Secs. 3, 11, 15, 23, 25,
27 and 35.
Sec. 9, 11,
Sec. 13, 15,
Sec. 17, 19,

Patented Mar. 22, 1954 J. G. A. R. P.

- Secs. 3, 15, 23, 27 and 35.
 T. 16 N., R. 20 W.,
 Sec. 23, E $\frac{1}{2}$, E $\frac{1}{2}$ SW $\frac{1}{4}$, SW $\frac{1}{4}$ SW $\frac{1}{4}$
 Secs. 27, 29, 31 and 35;
 Sec. 33, 7 $\frac{1}{2}$.
 T. 17 N., R. 20 W.,
 Sec. 11, S $\frac{1}{2}$;
 Secs. 13 and 15;
 Sec. 17, N $\frac{1}{2}$, SE $\frac{1}{4}$, N $\frac{1}{2}$ NE $\frac{1}{4}$ SW $\frac{1}{4}$.
 T. 18 N., R. 20 W.,
 Sec. 35. ✓
 T. 19 N., R. 21 W.,
 Secs. 3, 11, 15, 23, 25,
 27 and 35; ✓
 Sec. 9, E $\frac{1}{2}$;
 Sec. 21, E $\frac{1}{2}$;
 Sec. 33, E $\frac{1}{2}$. ✓

Mar. 22, 1954 J. L.

T. 3 S., R. 1 W.,
Sec. 6, NW 1/4.
T. 3 S., R. 7 E.,
Sec. 32.

No application for these lands may be allowed under the homestead, small tract, desert-land or any other nonmineral public-land laws unless the lands have already been classified as valuable or suitable for such type of application, or shall be so classified upon consideration of an application. Most of the lands are rough and mountainous and primarily suitable for grazing. The land in T. 3 S., R. 1 W. is level with gentle slope to northwest. Each application filed on lands described in this order will be considered on its merits.

This order shall not otherwise become effect
status of such lands until 10:00 a. m. on the 35th day
of this order. At that time the said lands shall be
existing rights and the provisions of existing law
subject to application, petition, location, selection, or other appropriation by the public generally as may be authorized by the public-land laws.

(a) Ninety-one day period for preference filings. Commencing at 10:00 a. m. on the 35th day after the date of this order, the public lands affected by this order shall be subject to (1) application under the homestead or the Small Tract Act of June 1, 1938, 52 Stat. 600, as amended, by qualified veterans of World War I, persons entitled to preference under the Act of August 10, 1949, 58 Stat. 747 (43 U.S.C. 279-284), as amended, and the provisions of applicable law, and (2) application under public-land law, based on prior existing valid preference rights conferred by existing law, subject to allowance and confirmation. Applications filed under this paragraph shall be subject to application, petition, location, selection, or other appropriation by the public generally as may be authorized by the public-land laws. All applications filed under this paragraph either at or before 10:00 a. m. on the 35th day after the date of this order shall be treated as though filed simultaneously at that time. All applications filed under this paragraph after 10:00 a. m. on the said 35th day shall be considered in the order of filing.

(b) Date for non-preference-right filings. Commencing at 10:00 a. m. on the 126th day after the date of this order, any lands remaining unappropriated shall become subject to such application, petition, location, selection, or other appropriation by the public generally as may be authorized by the public-land laws. All such applications filed either at or before 10:00 a. m. on the 126th day after the date of this order, shall be treated as though filed simultaneously at the hour

copies of a [redacted] [redacted] 10:00
[redacted] [redacted] [redacted] become elec [redacted] [redacted] [redacted]

specified on such 126th day. All applications filed thereafter shall be considered in the order of filing.

A veteran shall accompany his application with a complete photostatic, or other copy (both sides), of his certificate of honorable discharge, or of an official document of his branch of the service which shows clearly his honorable discharge as defined in section 181.36 of Title 43 of the Code of Federal Regulations, or constitutes evidence of other facts upon which the claim for preference is based and which shows clearly the period of service. Other persons claiming credit for service of veterans must furnish like proof in support of their claims. Persons asserting preference rights, through settlement or otherwise, and those having equitable claims, shall accompany their applications by duly corroborated statements in support thereof, setting forth in detail all facts relevant to their claims.

Applications for these lands, which shall be filed in the Land and Survey Office, Phoenix, Arizona, shall be acted upon in accordance with the regulations contained in section 295.8 of Title 43 of the Code of Federal Regulations and Part 296 of that Title, to the extent that such regulations are applicable. Applications under the homestead laws shall be governed by the regulations contained in Parts 166 to 170, inclusive, of Title 43 of the Code of Federal Regulations, and applications under the desert-land laws and the said Small Tract Act of June 1, 1938, shall be governed by the regulations contained in Parts 232 and 257, respectively, of that Title.

Inquiries concerning these lands shall be addressed to the Manager, Land and Survey Office, Phoenix, Arizona.

M. H. Burnett
M. H. Burnett
Acting Regional Administrator

Certified to be a true copy of the original.
James E. Berkeley
James E. Berkeley
Authorized Certifying Officer.

Arizona - 22971

The United States of America

To all to whom these presents shall come, Greeting:

WHEREAS

Scattered and Random Land Investments,
a partnership,

is entitled to a land patent pursuant to Section 206 of the Act of October 21,
1976 (43 U.S.C. 1716), for the following described land:

Cila and Salt River Meridian, Arizona

T. 18 N., R. 21 W.,
sec. 6, lots 1 to 5, incl., N1/2SW1/4,
SE1/4, N1/2E1/4NW1/4, NE1/4SE1/4,
E1/2NW1/4SE1/4, SW1/4NW1/4SE1/4, NE1/4SW1/4SE1/4.

T. 19 N., R. 21 W.,
sec. 18, lots 3 and 4, E1/2SW1/4.

T. 22 N., R. 19 W.,
sec. 34, W1/4.

T. 24 N., R. 17 W.,
sec. 8, NE1/4NE1/4;
sec. 10, NE1/4.

The areas described aggregate 1,194.21 acres, according to the official plat of
survey of said land, on file in the Bureau of Land Management.

NOW KNOW YE, that there is, therefore, granted by the UNITED STATES unto
Scattered and Random Land Investments, a partnership, the land above described;
TO HAVE AND TO HOLD the said land with all the rights, privileges, immunities and
appurtenances, of whatsoever nature, thereunto belonging, unto Scattered and
Random Land Investments, a partnership, its successors and assigns, forever; and

EXCEPTING AND RESERVING TO THE UNITED STATES:

1. A right-of-way thereon for ditches or canals
constructed by the authority of the United States,
Act of August 30, 1890 (43 U.S.C. 945).

Patent Number **02-88-0028**

2. A right-of-way for road purposes as granted to the Bureau of Land Management, and its assigns, under Right-of-Way No. A-23159, pursuant to Title V of the Act of October 21, 1976 (43 U.S.C. 1767), as to the E½E½E½E½NE½NE½ sec. 8, N½N½N½N½N½N½ sec. 10, T. 24 N., R. 17 W., and the right to enforce all or any of the terms and conditions of the right-of-way.

SUBJECT TO:

1. Those rights for transmission line purposes granted to Mohave Electric Cooperative, Inc., its successors or assigns, by Right-of-Way No. A-1876, pursuant to the Act of October 21, 1976 (43 U.S.C. 1761), as to lots 4 and 5 sec. 6, T. 18 N., R. 21 W. and lots 3 and 4 sec. 18, T. 19 N., R. 21 W.
2. Those rights for natural gas pipeline purposes granted to Southwest Gas Corporation, its successors or assigns, by Right-of-Way No. A-4545, pursuant to the Act of February 25, 1920, as amended (30 U.S.C. 185), as to lot 2, N½SW½NE½, SE½NE½, NE½SE½ sec. 6, T. 18 N., R. 21 W.
3. Those rights for road purposes granted to Mohave County Board of Supervisors, its successors or assigns, by Right-of-Way No. A-12423, pursuant to the Act of October 21, 1976, supra, as to lots 3 and 4 sec. 18, T. 19 N., R. 21 W.
4. Those rights for road purposes granted to Mohave County Board of Supervisors, its successors or assigns, by Right-of-Way No. A-13877, pursuant to the Act of October 21, 1976, supra, as to lot 1, E½SE½NE½, E½NE½SE½ sec. 6, T. 18 N., R. 21 W.
5. Those rights for road purposes granted to Mohave County Board of Supervisors, its successors or assigns, by Right-of-Way No. A-20911, pursuant to the Act of October 21, 1976, supra, as to the NE½SE½, E½NW½SE½, SW½NW½SE½, N½N½SW½SE½ sec. 6, T. 18 N., R. 21 W.
6. Those rights for buried telephone cable purposes granted to Citizens Utilities Rural Company, Inc., its successors or assigns, by Right-of-Way No. A-22101, pursuant to the Act of October 21, 1976, supra, as to the NE½SE½, E½NW½SE½, SW½NW½SE½, N½N½SW½SE½ sec. 6, T. 18 N., R. 21 W.

02-88-0028

Form 1860-10
(September 1985)

Arizona - 22971
page 3

7. Restrictions which may be imposed by Mohave County Board of Supervisors in accordance with county floodplain regulations established under Resolution No. 87-3 adopted on May 18, 1987.



Patent Number **02-88-0028**

IN TESTIMONY WHEREOF the undersigned authorized officer of the Bureau of Land Management, in accordance with the provisions of the Act of June 17, 1948 (62 Stat. 476), has, in the name of the United States, caused these letters to be made Patent, and the Seal of the Bureau to be hereunto affixed.

GIVEN under my hand, in PHOENIX, ARIZONA
the FOURTEENTH day of APRIL in the year
of our Lord one thousand nine hundred and EIGHTY-EIGHT
and of the Independence of the United States the two hundred
and TWELFTH.

By John T. Mezes
John T. Mezes
Acting Deputy State Director,
Mineral Resources

SERIAL REGISTER PAGE

GEO STATE: ARIZONA

SERIAL NO: AZA 18606PT

* CONTINUED *

* CONTINUED *

M_	TOWN	RANGE	SEC	SUBDIVISION	SURFACE MGMT AGENCY
14	17.0N	18.0W	2	S2N2,S2	
			2	LOT 1-4	
			16	ALL	
			32	ALL	
14	17.0N	19.0W	2	S2N2,S2	
			2	LOT 1-4	
			16	ALL	
			32	ALL	
			36	ALL	
14	17.0N	20.0W	2	S2N2,S2	
			2	LOT 1-4	
			16	ALL	
			32	ALL	
			36	ALL	
14	17.0N	21.0W	2	S2N2,S2	
			2	LOT 1-4	
			36	ALL	
14	18.0N	16.0W	2	S2N2,S2	
			2	LOT 1-4	
			16	ALL	
			32	ALL	
			36	ALL	
14	18.0N	17.0W	2	S2N2,S2	
			2	LOT 1-4	
			36	ALL	
14	18.0N	18.0W	16	ALL	
			32	ALL	
14	18.0N	19.0W	2	S2N2,S2	
			2	LOT 1-4	
			16	ALL	
			32	ALL	
			36	ALL	
14	18.0N	20.0W	32	ALL	
			36	ALL	

* CONTINUED *

* CONTINUED *

SERIAL REGISTER PAGE

GEO STATE: ARIZONA

SERIAL NO: AZA 18606PT

* CONTINUED *

* CONTINUED *

M_	TOWN	RANGE	SEC	SUBDIVISION	SURFACE MGMT AGENCY
14	18.0N	21.0W	2	S2N2,S2	
			2	LOT 1-4	
			16	ALL	
			36	ALL	
14	19.0N	16.0W	2	S2N2,S2	
			2	LOT 1-4	
			8	ALL	
			16	ALL	
			18	E2W2,E2	
			18	LOT 1-4	
			32	ALL	
			36	ALL	
14	19.0N	17.0W	2	S2N2,S2	
			2	LOT 1-4	
			16	ALL	
			32	ALL	
			36	ALL	
14	19.0N	18.0W	32	ALL	
14	19.0N	19.0W	32	ALL	
			36	ALL	
14	19.0N	21.0W	2	S2N2,S2	
			2	LOT 1-4	
			36	ALL	
14	20.0N	16.0W	16	ALL	
			32	ALL	
			36	ALL	
14	20.0N	17.0W	32	PART	
			36	ALL	
14	20.0N	19.0W	16	ALL	
			32	ALL	
14	20.0N	20.0W	16	ALL	
			36	ALL	

* CONTINUED *

* CONTINUED *

SERIAL REGISTER PAGE

GEO STATE: ARIZONA

SERIAL NO: AZA 18606PT

* CONTINUED *

* CONTINUED *

M_	TOWN	RANGE	SEC	SUBDIVISION	SURFACE MGMT AGENCY
14	21.0N	17.0W	32	NE, NESE	
			32	LOT 1-7	
14	21.0N	19.0W	16	ALL	
			32	ALL	
14	21.0N	20.0W	2	S2	
			2	LOT 1, 2, 3, 5-12	
14	22.0N	18.0W	16	ALL	
			32	ALL	
14	22.0N	20.0W	16	NE, S2	
			32	N2, NESW, SE	
			36	N2, SW, NWSE	
14	23.0N	19.0W	2	S2NW, S2	
			2	LOT 1-4	
			16	ALL	
			32	ALL	
14	23.0N	21.0W	2	S2N2, S2	
			2	LOT 1-4	
			36	N2, N2S2	
			36	LOT 1-4	
14	24.0N	18.0W	2	S2	
			2	LOT 1, 2, 3	
			16	ALL	
14	24.0N	20.0W	32	ALL	
14	24.0N	21.0W	2	S2NW, S2	
			2	LOT 4	
			16	ALL	
			32	ALL	
			36	ALL	
14	25.0N	17.0W	16	ALL	
			32	ALL	

* CONTINUED *

* CONTINUED *

SERIAL REGISTER PAGE

GEO STATE: ARIZONA SERIAL NO: AZA 18606PT

* CONTINUED *

* CONTINUED *

M_	TOWN	RANGE	SEC	SUBDIVISION	SURFACE MGMT AGENCY
14	25.0N	18.0W	16	ALL	
			32	ALL	
			36	ALL	
14	25.0N	21.0W	2	S2NE, S2	
			2	LOT 1,2	
			16	ALL	
			36	E2, SW	
14	26.0N	17.0W	32	ALL	
14	26.0N	18.0W	32	ALL	
			36	ALL	
14	26.0N	20.0W	32	ALL	
14	26.0N	21.0W	2	S2N2, SW, NWSE	
			2	LOT 1-4	
			32	N2, SW, N2SE, SWSE	

***** TOTAL ACRES: 65318.290 *****

ACTN DATE	CODE	ACTION	ACTION REMARKS	PEND ACT
04/22/1983	387	CASE ESTABLISHED		
04/19/1984	866	DEED SIGNED		
05/08/1984	865	TITLE ACCEPTED BY US		
05/18/1984	610	PUBLISHED		
06/22/1984	873	OPEN TO ENTRY		

COMMENTS:

- 01 BUREAU MOTION-MINERAL EXCHANGE
- 02 OFFERED MINERAL ESTATE
- 03 PATENT NO 02-84-0044

STATE	ENTITY	ACRES
	PHOENIX FIELD OFFICE, ARIZONA	65318.290

* CONTINUED *

* CONTINUED *

SERIAL REGISTER PAGE

GEO STATE: ARIZONA

SERIAL NO: AZA 18606PT

* CONTINUED *

* CONTINUED *

STATE	ENTITY	ACRES
ARIZONA	LA PAZ COUNTY, ARIZONA	
ARIZONA	MOHAVE COUNTY, ARIZONA	

CASE DISPOSITION: 05/08/1984 AUTHORIZED

Tuesday, January 26, 1982 / Notices

Bureau of Land Management

(PHX 075478, etc.)

Arizona; Order Providing for Opening of Public Lands

January 18, 1982.

1. In exchanges of lands made under the provisions of Section 8 of the Act of June 29, 1934 (49 Stat. 1272, amended, 43 U.S.C. 315g) the following lands have been reconveyed to the United States under the serial numbers listed below:

Gila and Salt River Meridians, Arizona

PHX 075478

T. 14 N., R. 12 W.,
Sec. 32.T. 19 N., R. 20 W.,
Sec. 36, N $\frac{1}{2}$ SW $\frac{1}{4}$, NW $\frac{1}{4}$ SE $\frac{1}{4}$.T. 19 N., R. 21 W.,
Sec. 36.

PHX 078045

T. 11 N., R. 15 W.,
Sec. 2.T. 12 N., R. 17 W.,
Sec. 32.T. 12 N., R. 15 W.,
Secs. 15, 32 and 36.T. 12 N., R. 14 W.,
Sec. 2 S $\frac{1}{2}$.T. 12 N., R. 16 W.,
Sec. 18, N $\frac{1}{2}$ SW $\frac{1}{4}$, W $\frac{1}{2}$ SE $\frac{1}{4}$, NE $\frac{1}{4}$ SE $\frac{1}{4}$;
Sec. 32.T. 10 N., R. 17 W.,
Sec. 16, excepting land withdrawn for the
Colorado River Survey;
Sec. 36.

PHX 079403

T. 16 $\frac{1}{2}$ N., R. 12 W.,
Sec. 31, Lot 1.

Tuesday, January 26, 1982 / Notices

3623

T. 27 N., R. 20 W.,
Sec. 30, Lots 1, 2 and 3.

PHX 079911

T. 19 N., R. 18 W.,
Sec. 38, SW $\frac{1}{4}$, NE $\frac{1}{4}$ SE $\frac{1}{4}$.T. 19 N., R. 18 W.,
Sec. 32, SW $\frac{1}{4}$, W $\frac{1}{2}$ SE $\frac{1}{4}$.T. 19 N., R. 21 W.,
Sec. 2.

PHX 080648

T. 16 N., R. 15 W.,
Sec. 3, W $\frac{1}{2}$ SW $\frac{1}{4}$;Sec. 15, W $\frac{1}{2}$, W $\frac{1}{2}$ E $\frac{1}{4}$;Sec. 25, W $\frac{1}{2}$ NW $\frac{1}{4}$;

Secs. 27 and 35.

T. 27 N., R. 20 W.,

Sec. 20, SE $\frac{1}{4}$ NW $\frac{1}{4}$, NW $\frac{1}{4}$ NE $\frac{1}{4}$.

PHX 080766

T. 22 N., R. 18 W.,

Sec. 31.

T. 23 N., R. 19 W.,

Sec. 5, Lots 2, 3 and 4.

T. 27 N., R. 20 W.,

Sec. 28, E $\frac{1}{2}$, SE $\frac{1}{4}$ SW $\frac{1}{4}$.

PHX 080849

T. 27 N., R. 20 W.,

Sec. 20, NE $\frac{1}{4}$ NE $\frac{1}{4}$, S $\frac{1}{2}$ NE $\frac{1}{4}$, SE $\frac{1}{4}$;Sec. 28, NW $\frac{1}{4}$, N $\frac{1}{2}$ SW $\frac{1}{4}$.

A 4558

T. 8 S., R. 14 E.,

Sec. 18, NE $\frac{1}{4}$ SW $\frac{1}{4}$, NW $\frac{1}{4}$ SE $\frac{1}{4}$;
N $\frac{1}{2}$ SE $\frac{1}{4}$ SW $\frac{1}{4}$, N $\frac{1}{2}$ SW $\frac{1}{4}$ SE $\frac{1}{4}$.

A 7840

T. 11 S., R. 29 E.,

Sec. 10, NE $\frac{1}{4}$, E $\frac{1}{2}$ NW $\frac{1}{4}$, E $\frac{1}{2}$ SE $\frac{1}{4}$;
SW $\frac{1}{4}$ NW $\frac{1}{4}$.

The areas described aggregate approximately 12,240 acres in Graham, Mohave, Pinal and Yuma counties.

2. The United States did not acquire the mineral rights on any of the lands described in paragraph 1 with the exception of the lands described under Serial Nos. A 4558 and A 7840.

3. Subject to valid existing rights, the provisions of existing withdrawals and the requirements of applicable law, the lands described in paragraph 1 are hereby open to operation of the public land laws. The lands described under Serial No. A 4558 are also opened to mining under the mining laws (Ch. 2, Title 30 U.S.C.) and mineral leasing under the mineral leasing laws. Lands described under Serial No. A 7840 are opened to mineral leasing only. All valid applications received at or prior to March 21, 1982, shall be considered as simultaneously filed at that time. Those received thereafter shall be considered in the order of filing.

4. Inquiries concerning the lands should be addressed to the Bureau of Land Management, Department of the Interior, 2400 Valley Bank Center, Phoenix, Arizona 85073 (602-261-3700).
Mario L. Lopez,
Chief, Branch of Lands and Minerals Operations.

(PHX Doc. 82-1881 Filed 1-26-82 8:48 am)
BILLING CODE 4310-04-M

4310-32
4-197J3-ILM

DEPARTMENT OF THE INTERIOR
BUREAU OF LAND MANAGEMENT

(A 18606)

ARIZONA

May 8, 1984

NOTICE OF EXCHANGE OF MINERAL ESTATE

1. In an exchange made under the provisions of Section 206 of the Federal Land Policy and Management Act of 1976, 90 Stat. 2756; 43 U.S.C. 1716, the Federal mineral estate in the following described State-owned land has been transferred to the State of Arizona:

T. 19 N., R. 11 W.,

Sec. 6, Lots 1-7, incl., S $\frac{1}{2}$ NE $\frac{1}{4}$, SE $\frac{1}{2}$ NW $\frac{1}{4}$,
E $\frac{1}{2}$ SW $\frac{1}{4}$, SE $\frac{1}{4}$;
Sec. 8, All;
Sec. 10, All;
Sec. 12, All;
Sec. 18, Lots 1-4, incl., E $\frac{1}{2}$ W $\frac{1}{2}$, S $\frac{1}{2}$;
Sec. 20, W $\frac{1}{2}$;
Sec. 22, All;
Sec. 24, All;
Sec. 26, All;
Sec. 28, NW $\frac{1}{4}$, S $\frac{1}{2}$;
Sec. 30, Lots 1-4, incl., E $\frac{1}{2}$ W $\frac{1}{2}$, E $\frac{1}{2}$;
Sec. 34, S $\frac{1}{2}$.

T. 20 N., R. 11 W.,

Sec. 4, Lots 1-4, incl., S $\frac{1}{2}$ N $\frac{1}{2}$, S $\frac{1}{2}$;
Sec. 7, Lots 13, 14, 18, 19;
Sec. 8, N $\frac{1}{2}$, N $\frac{1}{2}$ SW $\frac{1}{4}$;
Sec. 10, All;
Sec. 18, Lots 11, 12, 15-20, incl., SE $\frac{1}{4}$;
Sec. 20, All;
Sec. 22, All;
Sec. 26, All;
Sec. 28, All;
Sec. 30, Lots 1-10, incl., and 11-13, incl.,
Sec. 34, All.

T. 22 N., R. 15 W.,
Sec. 6, Lots 1-7, incl., S $\frac{1}{2}$ NE $\frac{1}{4}$, SE $\frac{1}{4}$ NW $\frac{1}{4}$,
E $\frac{1}{2}$ SW $\frac{1}{4}$, SE $\frac{1}{4}$;
Sec. 10, All;
Sec. 12, All;
Sec. 14, All;
Sec. 20, All;
Sec. 22, All;
Sec. 24, All;
Sec. 34, N $\frac{1}{2}$ NE $\frac{1}{4}$, S $\frac{1}{2}$.

T. 23 N., R. 15 W.,
Sec. 34, All.

T. 23 N., R. 18 W.,
Sec. 18, All.

T. 27 N., R. 19 W.,
Sec. 14, All;
Sec. 30, Lots 1-4, incl.; E $\frac{1}{2}$ W $\frac{1}{2}$, E $\frac{1}{2}$,

Comprising 65,317.91 acres in Mohave County.

2. The State-owned mineral estate in the following described land has been reconveyed to the United States:

Gila and Salt River Meridian, Arizona

T. 11 N., R. 11 W.,
Sec. 2, Lots 1-4, incl., S $\frac{1}{2}$ N $\frac{1}{2}$, S $\frac{1}{2}$;
Sec. 16, N $\frac{1}{2}$ N $\frac{1}{2}$, S $\frac{1}{2}$ NE $\frac{1}{4}$.

T. 11 N., R. 12 W.,
Sec. 2, Lots 1-4, incl., S $\frac{1}{2}$ N $\frac{1}{2}$, S $\frac{1}{2}$.

T. 12 N., R. 13 W.,
Sec. 16, All.

T. 12 N., R. 15 W.,
Sec. 2, NE $\frac{1}{4}$ SW $\frac{1}{4}$, S $\frac{1}{2}$ SW $\frac{1}{4}$, SE $\frac{1}{4}$;
Sec. 16, All.

T. 13 N., R. 12 W.,
Sec. 32, All.

T. 13 N., R. 15 W.,
Sec. 36, All.

T. 15 N., R. 12 W.,
Sec. 36, All.

T. 18 N., R. 18 W.,
Sec. 16, A11;
Sec. 32, A11.

T. 18 N., R. 19 W.,
Sec. 2, Lots T-4, incl., S $\frac{1}{2}$ N $\frac{1}{2}$, S $\frac{1}{2}$;
Sec. 16, A11;
Sec. 32, A11;
Sec. 36, A11.

T. 18 N., R. 20 W.,
Sec. 32, A11;
Sec. 36, A11.

T. 18 N., R. 21 W.,
Sec. 2, Lots T-4, incl., S $\frac{1}{2}$ N $\frac{1}{2}$, S $\frac{1}{2}$;
Sec. 16, A11;
Sec. 36, A11.

T. 19 N., R. 16 W.,
Sec. 2, Lots T-4, incl., S $\frac{1}{2}$ N $\frac{1}{2}$, S $\frac{1}{2}$;
Sec. 8, A11;
Sec. 16, A11;
Sec. 18, Lots 1-4, incl., E $\frac{1}{2}$ W $\frac{1}{2}$, E $\frac{1}{2}$;
Sec. 32, A11;
Sec. 36, A11.

T. 19 N., R. 17 W.,
Sec. 2, Lots T-4, incl., S $\frac{1}{2}$ N $\frac{1}{2}$, S $\frac{1}{2}$;
Sec. 16, A11;
Sec. 32, A11;
Sec. 36, A11.

T. 19 N., R. 18 W.,
Sec. 32, A11.

T. 19 N., R. 19 W.,
Sec. 32, A11;
Sec. 36, A11.

T. 19 N., R. 21 W.,
Sec. 2, Lots T-4, incl., S $\frac{1}{2}$ N $\frac{1}{2}$, S $\frac{1}{2}$;
Sec. 36, A11.

T. 20 N., R. 16 W.,
Sec. 16, A11;
Sec. 32, A11;
Sec. 36, A11.

T. 20 N., R. 17 W.,
Sec. 32, A11, excluding 5.59 acres deeded to the Atchinson Topeka
and Santa Fe in State Patent No. 618;
Sec. 36, A11.

T. 25 N., R. 18 W.,
Sec. 16, All;
Sec. 32, All;
Sec. 36, All.

T. 25 N., R. 21 W.,
Sec. 2, Lots 1, 2, S $\frac{1}{2}$ NE $\frac{1}{4}$, S $\frac{1}{2}$;
Sec. 16, All;
Sec. 36, E $\frac{1}{2}$, SW $\frac{1}{4}$.

T. 26 N., R. 17 W.,
Sec. 32, All.

T. 26 N., R. 18 W.,
Sec. 32, All;
Sec. 36, All.

T. 26 N., R. 20 W.,
Sec. 32, All.

T. 26 N., R. 21 W.,
Sec. 2, Lots 1-4, incl., S $\frac{1}{2}$ N $\frac{1}{2}$, SW $\frac{1}{4}$, NW $\frac{1}{4}$ SE $\frac{1}{4}$;
Sec. 32, N $\frac{1}{2}$, SW $\frac{1}{4}$, N $\frac{1}{2}$ SE $\frac{1}{4}$, SW $\frac{1}{4}$ SE $\frac{1}{4}$.

Comprising 65,318.29 acres.

3. At 10 a.m. on June 22, 1984 the mineral estate reconveyed to the United States will be open to location and entry under the United States mining laws. Appropriation of lands under the general mining laws prior to the date and time of restoration is unauthorized. Any such attempted appropriation, including attempted adverse possession under 30 U.S.C. Sec. 38, shall vest no rights against the United States. Acts required to establish a location and to initiate a right of possession are governed by State law where not in conflict between rival locators over possessory rights since Congress has provided for such determination in local courts.

4. At 10 a.m. on June 22, 1984 the areas described above will be open to applications and offers under the mineral leasing laws, subject to existing State-issued leases and permits for the terms of said leases and permits. All applications and offers filed for Federal mineral leases prior to 10 a.m. on June 22, 1984 will be considered as simultaneously filed as of that time and date, and a drawing will be held in accordance with 43 CFR 1821.2-3, if necessary. Those applications and offers received thereafter shall be considered in the order of filing.

Inquiries should be addressed to the Chief, Branch of Lands and Minerals Operations, Bureau of Land Management, 2400 Valley Bank Center, Phoenix, Arizona 85073.



Mario L. Lopez
Chief, Branch of Lands and
Minerals Operations

(Issuance of the following Deed of Reconveyance is authorized by Order and Decision of the State Selection Board of Arizona dated on the 14th day of December, 1983 and recommended by the Arizona State Land Commissioner to the Governor of Arizona, Robert White).

STATE OF ARIZONA

DEED OF RECONVEYANCE

For and in consideration of the exchange of certain interests in lands as authorized by the Federal Land Policy and Management Act of 1976 (43 U.S.C. 1701 et seq.). The STATE OF ARIZONA does, in conformity with the laws of the STATE OF ARIZONA, herewith remise, release, quitclaim, grant, convey and relinquish to the UNITED STATES OF AMERICA, interests in lands described as follows:

SEE ATTACHED EXHIBIT "A"

The subsurface rights and interests to these lands herein before described are granted to the United States of America without reservation, restriction, or encumbrance EXCEPT the oil and gas rights and interests to those lands encumbered with oil and gas leases as filed with the Arizona State Land Department on or before the date of execution of this deed. The oil and gas rights and interests on such encumbered lands will pass to the United States of America when such rights and interests cease to exist through termination, surrender, cancellation or expiration of an oil and gas lease.

IN WITNESS WHEREOF, I Bruce Babbitt, Governor of the State of Arizona, have caused this DEED OF RECONVEYANCE to be executed and the GREAT SEAL of the State of Arizona to be attached hereto this 19th day of April, 1984.

Bruce Babbitt
Governor of the State of Arizona

ATTEST:

David W. [Signature]
Secretary of State

	<u>ACRES</u>
<u>TOWNSHIP 19 NORTH, RANGE 21 WEST</u>	
SECTION 2: ALL;	641.40
SECTION 36: ALL.	640.00
	<u>1281.40</u>
<u>TOWNSHIP 20 NORTH, RANGE 16 WEST</u>	
SECTION 16: ALL;	640.00
SECTION 32: ALL;	640.00
SECTION 36: ALL.	640.00
	<u>1920.00</u>
<u>TOWNSHIP 20 NORTH, RANGE 17 WEST</u>	
SECTION 32: ALL EXCEPT 5.59 ACRES (SEE NOTE);	634.41
SECTION 36: ALL.	640.00
	<u>1274.41</u>
<u>TOWNSHIP 20 NORTH, RANGE 19 WEST</u>	
SECTION 16: ALL;	640.00
SECTION 32: ALL.	640.00
	<u>1280.00</u>
<u>TOWNSHIP 20 NORTH, RANGE 20 WEST</u>	
SECTION 16: ALL;	640.00
SECTION 36: ALL.	640.00
	<u>1280.00</u>
<u>TOWNSHIP 21 NORTH, RANGE 17 WEST</u>	
SECTION 32: LOTS 1 THRU 7, NE $\frac{1}{4}$, and NE $\frac{1}{4}$ SE $\frac{1}{4}$.	483.27
	<u>483.27</u>
<u>TOWNSHIP 21 NORTH, RANGE 19 WEST</u>	
SECTION 16: ALL;	640.00
SECTION 32: ALL.	640.00
	<u>1280.00</u>
<u>TOWNSHIP 21 NORTH, RANGE 20 WEST</u>	
SECTION 2: LOTS 1, 2, 3, and 5 THRU 12, and S $\frac{1}{2}$.	732.54
	<u>732.54</u>
<u>TOWNSHIP 22 NORTH, RANGE 18 WEST</u>	
SECTION 16: ALL;	640.00
SECTION 32: ALL.	640.00
	<u>1280.00</u>
<u>TOWNSHIP 22 NORTH, RANGE 20 WEST</u>	
SECTION 16: NE $\frac{1}{4}$ and S $\frac{1}{2}$;	480.00
SECTION 32: N $\frac{1}{2}$, NE $\frac{1}{4}$ SW $\frac{1}{4}$, and SE $\frac{1}{4}$;	520.00
SECTION 36: N $\frac{1}{2}$, SW $\frac{1}{4}$, and NW $\frac{1}{4}$ SE $\frac{1}{4}$.	520.00
	<u>1520.00</u>
<u>TOWNSHIP 23 NORTH, RANGE 19 WEST</u>	
SECTION 2: LOTS 1, 2, 3, and 4, S $\frac{1}{2}$ NW $\frac{1}{4}$, and S $\frac{1}{2}$;	590.92
SECTION 16: ALL;	640.00
SECTION 32: ALL.	640.00
	<u>1870.92</u>
<u>TOWNSHIP 23 NORTH, RANGE 21 WEST</u>	
SECTION 2: ALL;	638.56
SECTION 36: ALL. (LOTTED)	640.64
	<u>1279.20</u>
<u>TOWNSHIP 24 NORTH, RANGE 18 WEST</u>	
SECTION 2: LOTS 1, 2, and 3, and S $\frac{1}{2}$;	467.41
SECTION 16: ALL.	640.00
	<u>1107.41</u>
<u>TOWNSHIP 24 NORTH, RANGE 20 WEST</u>	
SECTION 32: ALL.	640.00
	<u>640.00</u>

LIST NO. T-428

PHOENIX SERIAL NO. 079911

Phoenix
Pat 1114447

STATE LAND DEPARTMENT
OFFICE OF THE STATE LAND COMMISSIONER
PHOENIX, ARIZONA

RECEIVED
STATE LAND OFFICE
Phoenix Arizona
JUN 15 1942

DEED OF RECONVEYANCE

KNOW ALL MEN BY THESE PRESENTS: That

WHEREAS THE STATE OF ARIZONA IS THE OWNER AND OR RESERVEE OF THE LAND HEREINAFTER DESCRIBED:

For and in consideration of the exchange of certain lands as authorized under Section 8 of the Act of June 28, 1934 (48 Stat. 1269), as amended: (base lands used in exchange in Selection List, Number and Serial noted above), the STATE OF ARIZONA does in conformity with the laws of the STATE OF ARIZONA, Section 12, Public Land Code, approved June 25, 1915, as amended by Section 2954 R. C. 1928, herewith remise, release, quitclaim, grant, convey and relinquish to the UNITED STATES OF AMERICA, reserving to the STATE OF ARIZONA all Mineral Deposits and Rights, together with the right to prospect for, mine and remove the same: from lands described as follows:

GILA AND SALT RIVER BASE MERIDIAN—ARIZONA

TOWNSHIP 19 NORTH, RANGE 16 WEST

Sec. 36 - SW $\frac{1}{4}$; NE $\frac{1}{4}$ SE $\frac{1}{4}$;

TOWNSHIP 19 NORTH, RANGE 18 WEST

Sec. 32 - SW $\frac{1}{4}$; W $\frac{1}{2}$ SE $\frac{1}{4}$;

TOWNSHIP 19 NORTH, RANGE 21 WEST

Sec. 2 - ALL

Filed in the Office of the Secretary of the State of Arizona this
29 day of *May*
A. D. 1942 at *9.20* A.M.

HARRY M. CORE

Secretary of State

By *Archie E. ...*
Assistant Secretary

TO HAVE AND TO HOLD, the hereinbefore described lands, together with all and singular the rights and appurtenances thereto in anywise belonging to the said UNITED STATES OF AMERICA, its successors and assigns forever.

IN WITNESS WHEREOF THE STATE OF ARIZONA has caused this DEED OF RECONVEYANCE to be executed by its duly authorized officers and its GREAT SEAL hereunto affixed

this *27* day of *May*, 19*42*

William D. ...
Governor of the State of Arizona

O. C. ...
State Land Commissioner of Arizona

Joe Conway
Attorney General of the State of Arizona

ATTEST:

John M. ...
Secretary of State

UNITED STATES
DEPARTMENT OF THE INTERIOR
Bureau of Land Management
Arizona State Office
2400 Valley Bank Center
Phoenix, Arizona 85073

SEP 30 1982

Arizona Indemnity Selection

It is hereby certified that the lands described in this List No. 570 are embraced in the original list on file in this Bureau, of lands selected by the State of Arizona, pursuant to the laws of the State, in the Arizona Land District, as indemnity for losses in the sections and townships named, which school land indemnity selections are authorized by the acts of Congress cited.

It is further certified that the description of lands reported lost or deficient in this list and those selected in lieu thereof have been examined and compared with the records in the Bureau of Land Management, Arizona State Office; that the indemnity lands claimed have been found to be properly due the townships for which they were selected, and the selected lands are shown to be subject to such selection, being surveyed public lands within the meaning of 43 U.S.C. 851 and 852, and within the limits of the State and free from adverse claims of record. Reports have been received indicating that both the selected lands and the base lands offered therefor are mineral in character.

The selected lands are not affected by any withdrawal adverse to this selection.

Therefore, and pursuant to Order No. 701 (29 F.R. 10526) dated July 23, 1964, as amended, this list embracing 7,811.87 acres is hereby approved subject to valid rights existing at date of selection, and the following terms, conditions, and reservations:

- (1) Excepting and reserving to the United States a right-of-way for ditches and canals constructed by the authority of the United States. Act of August 30, 1890, 26 Stat. 391; 43 U.S.C. 945.
- (2) Excepting and reserving to the United States the rights-of-way described in "Schedule A", attached.

- 1
- (3) Excepting and reserving to the United States for the duration of the oil and gas leases listed in "Schedule B", attached, and any renewals thereof, all the oil and gas on the lands described, subject to the rights of prior permittees and lessees to use so much of the surface of said lands as is required for mining operations without compensation to the State for damages resulting from proper operations, in accordance with Section 29 of the Act of February 25, 1920, (41 Stat. 437), and the Act of March 4, 1933 (47 Stat. 1570). In accordance with 43 U.S.C. 852(a)(4), 90% of revenues from said leases shall be paid to the State by the United States annually as to the clearlisted lands.
 - (4) Subject to such rights-of-way as described in "Schedule C", attached.
 - (5) Subject to the rights of the Arizona Department of Transportation until May 31, 1992 to remove road construction materials from lots 2, 3, 4, S $\frac{1}{2}$ NE $\frac{1}{4}$, SE $\frac{1}{4}$ NW $\frac{1}{4}$ of Section 2, T. 9 N., R. 19 W., under Permit A-12668, issued pursuant to the Act of July 31, 1947 (61 Stat. 681; 30 U.S.C. 601-604), as amended.
 - (6) The lands hereby granted described as lot 4, SE $\frac{1}{4}$ SW $\frac{1}{4}$ of Section 7, all of Section 17, lots 1 to 4, inclusive, E $\frac{1}{2}$, E $\frac{1}{2}$ W $\frac{1}{2}$ of Section 19, all of Section 21, and N $\frac{1}{2}$ NW $\frac{1}{4}$ of Section 29, T. 19 N., R. 21 W. are subject to a reservation of all minerals to the Santa Fe Pacific Railroad Company, as appears of record in the deed dated April 16, 1947, recorded in Book 69 of Deeds, pages 18-19 of the records of Mohave County, Arizona (PHX-081900).

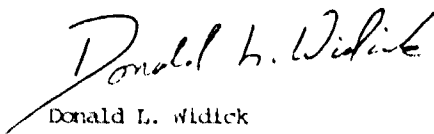
Pursuant to the authority contained in Section 3(d) of Executive Order 11988 of May 24, 1977, and the Act of June 24, 1974, 88 Stat. 269; 43 U.S.C. 1573(a)(2), Clearlist No. 570 is subject to a restriction which constitutes a covenant running with the lands providing that the NW $\frac{1}{4}$ of Section 14, T. 1 N., R. 23 W., may be used for farming, but not for farm dwellings or buildings; park and nonintensive open space recreation purposes; or for other purposes which preserve the land in an open, unconfined, and unobstructed manner in order to provide for the discharge of the major, destructive portion of the base flood.

Public highways heretofore constructed on lands described in this List under the authority of R. S. 2477 (43 U.S.C. 932, repealed October 21, 1976) are recognized as valid existing rights and are not affected by this transfer of lands to the State of Arizona.

Cultural resources found on the lands described in this List shall be administered in accordance with the terms and conditions set forth in the Memorandum of Agreement regarding cultural resource protection responsibilities. Said Memorandum of Agreement was filed with the Arizona Secretary of State on July 17, 1981 (Filing No. 7274).

The grant of lands in this list is subject to the following terms and limitations required by Title VI of the Civil Rights Act of 1964, 42 U.S.C. 2000d-2000d-5:

1. The grantee or its successor in interest shall comply with the terms and provisions of Title VI and requirements of the rules the Secretary of the Interior (43 CFR Part 17, as modified or amended), for the period that the lands conveyed are used for the purpose granted, or for another purpose involving the provisions of similar services or benefits.
2. In the event of a violation by the grantee or successor in interest, the United States has the right to seek enforcement of the requirements of Title VI and the terms of the rules of the Secretary issued pursuant to Title VI.
3. Upon request of the Secretary, the grantee agrees to post and maintain, on the property conveyed by this document, signs or posters bearing information concerning the applicability of Title VI to the area or facility granted. The posting on conveyed property is limited to area of general visibility by the Public.
4. The terms and limitations contained in paragraph (1) through (3) shall constitute a covenant running with the land, binding on the grantee and its successor in interest, for the period for which the lands described in this list is used for the purpose intended by the grant, or for another purpose involving the provisions of similar services or benefits.



Donald L. Widick
Acting Chief, Division of Operations

"SCHEDULE A"

The following rights-of-way are excepted and reserved to the United States:

<u>Serial Number</u>	<u>Permittee</u>	<u>Purpose of Right-of-Way</u>	<u>Act</u>	<u>Legal Description</u>
PHX-085708	Bureau of Reclamation	Electric Line	12/5/1924	T. 10 N., R. 19 W., Sec. 23, N $\frac{1}{2}$ NW $\frac{1}{4}$, N $\frac{1}{2}$ S $\frac{1}{2}$ NW $\frac{1}{4}$, N $\frac{1}{2}$ N $\frac{1}{2}$ S $\frac{1}{2}$ NW $\frac{1}{4}$, S $\frac{1}{2}$ SW $\frac{1}{4}$.
PHX-086406	Bureau of Reclamation	Electric Line	12/5/1924	T. 9 N., R. 19 W., Sec. 2, lots 2, 3, SW $\frac{1}{4}$ NE $\frac{1}{4}$.
AR-031091	Arizona Public Service Company	Gas Pipeline	2/25/1920	T. 9 N., R. 19 W., Sec. 2, SE $\frac{1}{2}$ SW $\frac{1}{4}$.
A-4545	Transwestern Pipeline Company	Gas Pipeline	2/25/1920	T. 19 N., R. 21 W., Sec. 19, lot 4; Sec. 30, lot 1. T. 19 N., R. 22 W., Sec. 12, SW $\frac{1}{2}$ SW $\frac{1}{4}$; Sec. 24, E $\frac{1}{2}$, N $\frac{1}{2}$ NW $\frac{1}{4}$, N $\frac{1}{2}$ S $\frac{1}{2}$ NW $\frac{1}{4}$, SE $\frac{1}{2}$ SE $\frac{1}{2}$ NW $\frac{1}{4}$.
A-7316	Bureau of Reclamation	Road	12/5/1924	T. 9 N., R. 19 W., Sec. 2, SE $\frac{1}{2}$ SW $\frac{1}{4}$.
A-14738	Bureau of Indian Affairs	Electric Line	10/21/1976	T. 10 N., R. 19 W., Sec. 26, NW $\frac{1}{4}$ NW $\frac{1}{2}$ NW $\frac{1}{4}$.

"SCHEDULE B"

Part of the following described Oil and Gas Leases are included in the State Selection clearlist of lands; 90% of revenues from the leases to be transferred to the State of Arizona (43 U.S.C. 852(a)(4)):

<u>Serial Number</u>	<u>Legal Description</u>
A-14392	T. 21 N., R. 21 W., Sec. 26, all.
A-15336	T. 8 N., R. 18 W., Sec. 32, S ₂ S ₂ W ₂ , N ₂ NE ₂ SW ₂ , N ₂ W ₂ SE ₂ .
A-15593	T. 19 N., R. 22 W., Sec. 12, S ₂ S ₂ ; Sec. 24, E ₂ , N ₂ NW ₂ , N ₂ S ₂ NW ₂ , SW ₂ SW ₂ NW ₂ , SE ₂ SE ₂ NW ₂ , E ₂ SW ₂ , E ₂ NW ₂ SW ₂ , NW ₂ NW ₂ SW ₂ .
A-16981	T. 19 N., R. 21 W., Sec. 30, lot 1, N ₂ NE ₂ , NE ₂ NW ₂ .
A-17107	T. 3 N., R. 21 W., Sec. 19, lots 2, 3, 4, S ₂ SW ₂ SW ₂ NE ₂ , S ₂ SE ₂ NW ₂ , E ₂ SW ₂ , NW ₂ NW ₂ SE ₂ , S ₂ NW ₂ SE ₂ , SW ₂ SE ₂ , SW ₂ NE ₂ SE ₂ SE ₂ , W ₂ SE ₂ SE ₂ , SE ₂ SE ₂ SE ₂ .
A-17129	T. 1 N., R. 23 W., Sec. 14, NW ₂ .

"SCHEDULE C"

The State Selection clearlist of lands is issued subject to the following rights-of-way:

<u>Serial Number</u>	<u>Permittee</u>	<u>Purpose of Right-of-Way</u>	<u>Act</u>	<u>Legal Description</u>
A-438	Black Mesa Pipeline, Inc.	Coal Slurry Pipeline	2/15/1901	T. 21 N., R. 21 W., Sec. 34, S $\frac{1}{2}$ S $\frac{1}{2}$.
A-1876	Mohave Electric Cooperative, Inc.	69 KV Electric Line	3/4/1911	T. 19 N., R. 21 W., Sec. 7, lot 4; Sec. 18, lots 1, 2; Sec. 19, lots 1 to 4, incl.; Sec. 30, lot 1.
A-11568	Continental Telephone Company of California	Telephone Line	10/21/1976	T. 10 N., R. 19 W., Sec. 23, SE $\frac{1}{4}$ NE $\frac{1}{4}$ SW $\frac{1}{4}$, S $\frac{1}{2}$ S $\frac{1}{2}$; Sec. 26, N $\frac{1}{2}$ N $\frac{1}{2}$ NE $\frac{1}{4}$.
A-12433	Mohave County Board of Supervisors	Road	10/21/1976	T. 19 N., R. 21 W., Sec. 19, lot 1; T. 19 N., R. 22 W., Sec. 24, N $\frac{1}{2}$ N $\frac{1}{2}$.
A-15807	Mohave County Board of Supervisors	Road	10/21/1976	T. 19 N., R. 22 W., Sec. 12, SW $\frac{1}{4}$ SW $\frac{1}{4}$.
A-17443	Mohave County Board of Supervisors	Road	10/21/1976	T. 19 N., R. 22 W., Sec. 24, N $\frac{1}{2}$ N $\frac{1}{2}$, N $\frac{1}{2}$ S $\frac{1}{2}$ NW $\frac{1}{4}$, SW $\frac{1}{4}$ SW $\frac{1}{4}$ NW $\frac{1}{4}$, NW $\frac{1}{4}$ NW $\frac{1}{4}$ SW $\frac{1}{4}$, E $\frac{1}{2}$ SW $\frac{1}{4}$, SE $\frac{1}{4}$.
A-18116	Bureau of Land Management	Road	10/21/1976	T. 10 N., R. 19 W., Sec. 23, SE $\frac{1}{4}$ NE $\frac{1}{4}$ SW $\frac{1}{4}$, S $\frac{1}{2}$ S $\frac{1}{2}$.
A-18117	Bureau of Land Management	Road	10/21/1976	T. 10 N., R. 19 W., Sec. 26, N $\frac{1}{2}$ N $\frac{1}{2}$ NE $\frac{1}{4}$.

State Selection A-17000(i)

Legal Citations
Right-of-Way Schedules A & C

Act of:

February 15, 1901: 31 Stat. 790; 43 U.S.C. 959(1970).

March 4, 1911: 36 Stat. 1253; 43 U.S.C. 961(1970).

February 25, 1920: 41 Stat. 449.

December 5, 1924: 43 Stat. 704; 43 U.S.C. 417(1976).

October 21, 1976: 90 Stat. 2776; 43 U.S.C. 1761(1976).

UNITED STATES
DEPARTMENT OF THE INTERIOR
BUREAU OF LAND MANAGEMENT
SCHOOL INDEMNITY LANDS APPROVED LIST

State List No.: 55-79458
Filing Date: October 31, 1980,
as amended.

Approved List Number
570 (Page 1 of 3)
State
Arizona
Serial Number
A-17000 (1)

EXHIBITING the tracts selected by the above State and District Office, in lieu of, or as indemnity for, the corresponding school lands, or losses to its grant for the support of common schools, assigned as bases for the selections, which were made under the provisions of the Act of Congress approved June 20, 1910 (36 Stat. 557), as amended, and as provided by Revised Statutes 2275 and 2276, as amended (43 U.S.C. 851-852(1976)).

CAUSE OF LOSS	DESCRIPTION OF BASES	GSR Mer., Arizona			AREA (in acres)		DESCRIPTION OF TRACTS SELECTED	GSR Mer., Arizona			AREA (in acres)	
		SECTION	TOWNSHIP	RANGE	TRACTS	BASES (TOTAL)		SECTION	TOWNSHIP	RANGE	TRACTS	SELECTED
Kaibab National Forest	S ₂ N ₂ E ₂	2	39 N.	1 E.	160.00		S ₂ S ₂ N ₂ , N ₂ NE ₂ SW ₂ , N ₂ W ₂ SE ₂	32	8 N.	18 W.	140.00	
Tonto National Forest	Part NE ₂ NE ₂ (Uns)	2	8 N.	5 E.	.92		Lots 1 to 5, incl., S ₂ NE ₂ , SE ₂ NW ₂ , SE ₂ SW ₂	2	9 N.	19 W.	372.17	
"	Part NW ₂ NE ₂ (Uns)	2	8 N.	5 E.	.92		NE ₂ , N ₂ NW ₂ , N ₂ S ₂ NW ₂ , N ₂ S ₂ SW ₂ , SE ₂ NE ₂ SW ₂ , S ₂ SW ₂ , SE ₂	23	10 N.	19 W.	556.00	
Prescott National Forest	All (Uns)	2	12 N.	5 E.	640.00		W ₂ NW ₂	24	10 N.	19 W.	80.00	
Coconino National Forest	Part NE ₂ SW ₂ (Uns)	36	12 N.	5 E.	9.72		N ₂ N ₂ W ₂	26	10 N.	19 W.	80.00	
Coconino National Forest	N ₂ , SW ₂ , N ₂ SE ₂ (Uns)	2	12 N.	8 E.	560.00		Lots 2, 3, 4, S ₂ SW ₂ SW ₂ NE ₂ , S ₂ SE ₂ NW ₂ , E ₂ SW ₂ , NW ₂ NW ₂ SE ₂ , S ₂ NW ₂ SE ₂ , SW ₂ SE ₂ , SW ₂ NE ₂ SE ₂ SP ₂ , W ₂ SE ₂ SE ₂ , SE ₂ SE ₂ SE ₂	19	3 N.	21 W.	315.07	
Tonto National Forest	NE ₂ SE ₂	36	12 N.	8 E.	40.00		Lot 4, SE ₂ SW ₂	7	19 N.	21 W.	79.77	
Coconino National Forest	Lots 1 to 4, incl.	2	19 N.	8 E.	159.78		All	17	19 N.	21 W.	640.00	
"	SW ₂ SW ₂ NE ₂ NE ₂ , NE ₂ SE ₂ SE ₂ NE ₂ , S ₂ SW ₂	32	19 N.	8 E.	85.00		Lots 1, 2, E ₂ NW ₂ , E ₂	18	19 N.	21 W.	479.58	
"	All	36	19 N.	8 E.	640.00		Lots 1 to 4, incl., E ₂ , E ₂ W ₂	19	19 N.	21 W.	640.20	
Tonto National Forest	NW ₂ , W ₂ SW ₂ , NE ₂ SE ₂	16	11 N.	9 E.	280.00		Carried Forward				3,376.79	
"	N ₂ NE ₂ , SW ₂ NE ₂	32	11 N.	9 E.	120.00							
"	W ₂ SE ₂ , SE ₂ SE ₂	36	11 N.	9 E.	120.00							
	Carried Forward				2,817.26							

UNITED STATES
DEPARTMENT OF THE INTERIOR
BUREAU OF LAND MANAGEMENT
SCHOOL INDEMNITY LANDS APPROVED LIST

State List No.: 55-79458
Filing Date: October 31, 1980,
as amended.

SEP 30 1982

Approved List Number
570 (Page 2 of 3)

State
Arizona

Serial Number
A-17000(i)

EXHIBITING the tracts selected by the above State and District Office, in lieu of, or as indemnity for, the corresponding school lands, or losses to its grant for the support of common schools, assigned as bases for the selections, which were made under the provisions of the Act of Congress approved June 20, 1910 (36 Stat. 557), as amended, and as provided by Revised Statutes 2275 and 2276, as amended (43 U.S.C. 851-852 (1976)).

CAUSE OF LOSS	DESCRIPTION OF BASES	GSR Mer., Arizona			AREA (in acres)		DESCRIPTION OF TRACTS SELECTED	GSR Mer., Arizona			AREA (in acres)	
		SECTION	TOWNSHIP	RANGE	TRACTS	BASES (TOTAL)		SECTION	TOWNSHIP	RANGE	TRACTS	SELECTED
	Carried Forward				2,817.26		Carried Forward				3,376.79	
Coconino National Forest	Lots 1 to 4, incl., W $\frac{1}{2}$, SE $\frac{1}{4}$	36	14 N.	9 E.	624.89		NE $\frac{1}{4}$, NE $\frac{1}{4}$ NW $\frac{1}{4}$, NE $\frac{1}{4}$ NW $\frac{1}{4}$ NW $\frac{1}{4}$, NE $\frac{1}{4}$ SW $\frac{1}{4}$ NW $\frac{1}{4}$ NW $\frac{1}{4}$, SE $\frac{1}{4}$ SW $\frac{1}{4}$ NW $\frac{1}{4}$ NW $\frac{1}{4}$, SE $\frac{1}{4}$ NW $\frac{1}{4}$ NW $\frac{1}{4}$, NE $\frac{1}{4}$ NE $\frac{1}{4}$ SW $\frac{1}{4}$ NW $\frac{1}{4}$, NE $\frac{1}{4}$ SE $\frac{1}{4}$ NW $\frac{1}{4}$, NE $\frac{1}{4}$ SE $\frac{1}{4}$ SE $\frac{1}{4}$ NW $\frac{1}{4}$, S $\frac{1}{2}$ NW $\frac{1}{4}$ NE $\frac{1}{4}$ SW $\frac{1}{4}$, SW $\frac{1}{4}$ NE $\frac{1}{4}$ SW $\frac{1}{4}$, W $\frac{1}{2}$ SE $\frac{1}{4}$ NE $\frac{1}{4}$ SW $\frac{1}{4}$, SE $\frac{1}{4}$ SE $\frac{1}{4}$ NE $\frac{1}{4}$ SW $\frac{1}{4}$, W $\frac{1}{2}$ SW $\frac{1}{4}$, SE $\frac{1}{4}$ SW $\frac{1}{4}$, NE $\frac{1}{4}$ SE $\frac{1}{4}$, E $\frac{1}{2}$ NW $\frac{1}{4}$ SE $\frac{1}{4}$, NE $\frac{1}{4}$ SW $\frac{1}{4}$ NW $\frac{1}{4}$ SE $\frac{1}{4}$, S $\frac{1}{2}$ SW $\frac{1}{4}$ NW $\frac{1}{4}$ SE $\frac{1}{4}$, S $\frac{1}{2}$ SE $\frac{1}{4}$	20	19 N.	21 W.	555.00	
Tonto National Forest	All (Uns)	2	8 N.	12 E.	640.00		All	21	19 N.	21 W.	640.00	
Sitgreaves National Forest	All	36	12 N.	13 $\frac{1}{2}$ E.	640.00		N $\frac{1}{2}$ NW $\frac{1}{4}$	28	19 N.	21 W.	80.00	
Tonto National Forest	S $\frac{1}{2}$ N $\frac{1}{2}$, SW $\frac{1}{4}$ SW $\frac{1}{4}$, W $\frac{1}{2}$ W $\frac{1}{2}$ SE $\frac{1}{4}$ SW $\frac{1}{4}$, W $\frac{1}{2}$ NE $\frac{1}{4}$ NE $\frac{1}{4}$ SW $\frac{1}{4}$, NW $\frac{1}{4}$ SE $\frac{1}{4}$ NE $\frac{1}{4}$ SW $\frac{1}{4}$, NE $\frac{1}{4}$ E $\frac{1}{2}$ NW $\frac{1}{4}$ SE $\frac{1}{4}$, NE $\frac{1}{4}$ SE $\frac{1}{4}$	2	8 N.	14 E.	260.00		N $\frac{1}{2}$ N $\frac{1}{2}$	29	19 N.	21 W.	160.00	
"	All (Uns)	36	10 $\frac{1}{2}$ N.	14 E.	640.00		Lot 1, NE $\frac{1}{4}$ NE $\frac{1}{4}$, NE $\frac{1}{4}$ NW $\frac{1}{4}$	30	19 N.	21 W.	160.08	
Sitgreaves National Forest	Lots 1, 2	2	11 N.	15 E.	80.44		All	26	21 N.	21 W.	640.00	
"	Part lot 3	2	11 N.	15 E.	14.80		All	34	21 N.	21 W.	640.00	
"	Part lot 4	2	11 N.	15 E.	.92							
"	Part lot 1	32	11 N.	15 E.	7.18							
"	Lots 3, 4	32	11 N.	15 E.	72.82							
"	Part lo. 3	2	12 N.	15 E.	6.50							
	Carried Forward				5,804.81		Carried Forward				6,251.87	

UNITED STATES
DEPARTMENT OF THE INTERIOR
BUREAU OF LAND MANAGEMENT
SCHOOL INDEMNITY LANDS APPROVED LIST

State List No.: 55-79456
Filing Date: October 31, 1980,
as amended.

SEP 30 1982

Approved List Number
570 (Page 3 of 3)

State
Arizona

Serial Number
A-17000(1)

EXHIBITING the tracts selected by the above State and District Office, in lieu of, or as indemnity for, the corresponding school lands, or losses to its grant for the support of common schools, assigned as bases for the selections, which were made under the provisions of the Act of Congress approved June 20, 1910 (36 Stat. 557), as amended, and as provided by Revised Statutes 2275 and 2276, as amended (43 U.S.C. 851-852 (1976)).

CAUSE OF LOSS	DESCRIPTION OF BASES	GSR Mer., Arizona			AREA (in acres)		DESCRIPTION OF TRACTS SELECTED	GSR Mer., Arizona			AREA (in acres)	
		SECTION	TOWNSHIP	RANGE	TRACTS	BASES (TOTAL)		SECTION	TOWNSHIP	RANGE	TRACTS	SELECTED
	Carried Forward				5,804.81		Carried Forward				6,251.87	
Sitgreaves National Forest	Lots 1, 2, 3, 1/2, SW 1/4, NW 1/4 SE 1/4	36	12 N.	15 E.	594.56		NE 1/4, N 1/2 SE 1/4, NE 1/4 NW 1/4, N 1/2 NW 1/4, N 1/2 SW 1/4 NW 1/4, S 1/2 SW 1/4 NW 1/4, N 1/2 SE 1/4 NW 1/4	23	3 N.	22 W.	220.00	
"	Part lot 4	2	10 N.	19 E.	20.35							
"	S 1/2 NW 1/2	2	10 N.	19 E.	160.00							
"	Lots 1 to 12, incl.	36	10 N.	19 E.	444.98		S 1/2 NE 1/4 NE 1/4, S 1/2 NE 1/4 NE 1/4, W 1/2 NE 1/4, SE 1/4 NE 1/4, NE 1/4 NW 1/4, S 1/2 NW 1/4, N 1/2 S 1/2, E 1/2 SE 1/4 SE 1/4	24	3 N.	22 W.	450.00	
"	All	36	10 N.	21 E.	640.00							
Apache National Forest	Part lot 11	36	9 N.	25 E.	23.15							
"	Lot 12	35	9 N.	25 E.	36.54		S 1/2 S 1/2	12	19 N.	22 W.	160.00	
"	Part lot 14	36	9 N.	25 E.	2.29							
"	Part lot 17	36	9 N.	25 E.	.30		NE 1/4, N 1/2 NW 1/4, N 1/2 S 1/2 NW 1/4, SW 1/4 SW 1/4 NW 1/4, SE 1/4 SE 1/4 NW 1/4, E 1/2 SW 1/4, E 1/2 NW 1/4 SW 1/4, NW 1/4 NW 1/4 SW 1/4, SE 1/4	24	19 N.	22 W.	570.00	
"	Part lot 1	2	8 N.	26 E.	.74							
"	Part lot 2	2	8 N.	26 E.	.09							
Kaibab National Forest	Part lot 4	2	31 N.	1 W.	4.06		NW 1/4	14	1 N.	23 W.	160.00	
	S 1/2 SE 1/4	36	31 N.	1 W.	80.00							
					TOTAL	7,811.87					TOTAL	7,811.87

Phoenix 051107

The United States of America,

To all to whom these presents shall come, Greeting:

WHEREAS, in pursuance of the provisions of the Revised Statutes of the United States, Chapter Six, Title Thirty-two, and legislation supplemental thereto, there have been deposited in the General Land Office of the United States the Plat and Field Notes of Survey and the Certificate of the Register of the Land Office at **Phoenix, Arizona,** accompanied by other evidence whereby it appears that **the New Comstock Mining Company,**

has entered and paid for the **Night Mare lode mining claim,**

designated by the Surveyor General as **Survey No. 3639,** embracing a portion of Sections seven and eighteen in Township twenty-one north of Range twenty west of the Gila and Salt River Meridian, in the San Francisco Mining District, Mohave County, Arizona,

and bounded, described, and platted as follows: Beginning at corner No. 1, a redwood post four inches square, four feet long, marked with nail at exact corner and N-M-1-3639, in mound of earth and stone, from which the quarter corner to Sections seven and eighteen in Township twenty-one north of Range twenty west of the Gila and Salt River Meridian bears south fifty-six degrees twenty-seven minutes thirty seconds east five hundred nineteen and twenty-four-hundredths feet distant;

Thence, first course, south seventy-two degrees forty minutes west one thousand five hundred feet to corner No. 2, a redwood post four inches square, four feet long, marked with nail at exact corner and N-M-2-3639, in mound of earth and stone;

Thence, second course, north seventeen degrees twenty minutes west

Phoenix 051107

three hundred feet to a point from which discovery bears north seventy-two degrees, forty minutes east seven hundred fifty feet distant; six hundred feet to corner No. 3, a redwood post four inches square, four feet long, marked with nail at exact corner and N-M-3639, in mound of earth and stone;

Thence, third course, north seventy-two degrees forty minutes east one thousand five hundred feet to corner No. 4, a redwood post four inches square, four feet long, marked with nail at exact corner and N-M-4-3639, in mound of earth and stone;

Thence, fourth course, south seventeen degrees twenty minutes east six hundred feet to corner No. 1, the place of beginning; said Survey No. 3639, extending one thousand five hundred feet in length along the Night Mare vein or lode; the premises herein granted containing twenty acres and six hundred sixty-one thousandths of an acre.

Phoenix 051107

NOW KNOW YE, That there is therefore, pursuant to the laws aforesaid, hereby granted by the United States unto the said
New Comstock Mining Company,

the said mining premises hereinbefore described, and not expressly excepted from these presents, and all that portion of the said vein, lode, or ledge, and of all other veins, lodes, and ledges throughout their entire depth, the tops or apexes of which lie inside of the surface boundary lines of said granted premises in said survey extended downward vertically, although such veins, lodes, or ledges in their downward course may so far depart from a perpendicular as to extend outside the vertical side lines of said premises: Provided, That the right of possession to such outside parts of said veins, lodes, or ledges shall be confined to such portions thereof as lie between vertical planes drawn downward through the end lines of said survey so continued in their own direction that such planes will intersect such exterior parts of said veins, lodes, or ledges: And provided further, That nothing herein contained shall authorize the grantee herein to enter upon the surface of a claim owned or possessed by another.

TO HAVE AND TO HOLD said mining premises, together with all the rights, privileges, immunities, and appurtenances of whatsoever nature thereunto belonging, unto the said grantee above named and to **its successors** and assigns forever; subject, nevertheless, to the above-mentioned and to the following conditions and stipulations:

FIRST. That the premises hereby granted shall be held subject to any vested and accrued water rights for mining, agricultural, manufacturing, or other purposes, and rights to ditches and reservoirs used in connection with such water rights, as may be recognized and acknowledged by the local laws, customs, and decisions of the courts. And there is reserved from the lands hereby granted a right of way thereon for ditches or canals constructed by the authority of the United States.

SECOND. That in the absence of necessary legislation by Congress, the Legislature of **Arizona,** may provide rules for working the mining claim or premises hereby granted, involving easements, drainage, and other necessary means to its complete development.

IN TESTIMONY WHEREOF, I, **Calvin Coolidge,**

President of the United States of America, have caused these letters to be made Patent, and the Seal of the General Land Office to be hereunto affixed.

GIVEN under my hand, at the City of Washington, the **EIGHTH**
 day of **MAY** In the year of our Lord one thousand
 nine hundred and **TWENTY-FIVE** and of the Independence of the
 United States the one hundred and **FORTY-NINTH**

By the President:

Calvin Coolidge

By

Viola B. Cagle

Secretary,

M. P. LeRoy
 Recorder of the General Land Office.

RECORD OF PATENTS: Patent Number **959191**

KC Nash

GEOGRAPHIC STATE: ARIZONA MERIDIAN: 14 TOWNSHIP: 19-0N RANGE: 21-0W

SEC	SUBDIVISION	MTR	X-REFERENCE	NUMBER/TYPER/DISPOSITION/ACRES	PROPRIETOR/INTEREST/RELATIONSHIP
6	LOT 4,5,6,7	14	18-0N 21-0W	CASE: AZA 001876	MOHAVE ELECTRIC COOP 100.00000% HOLDER
7	LOT 1,2,3	14	20-0N 21-0W	TYPE: 285003 ROW-POWER TRANS,FLP	
7	LOT 4			DISP: AUTHORIZED 08/06/84	
18	LOT 3,4			ACRS: 00014.500	
18	LOT 1,2				
19	LOT 1,2,3,4				
30	LOT 2,3,4				
30	LOT 1				
31	LOT 2,4,8,9				
*31	LOT 6				
19	LOT 4	14	18-0N 21-0W	CASE: AZA 004545	SOUTHWEST GAS CORP 100.00000% HOLDER/BILLEE
30	E2SW	14	19-0N 22-0W	TYPE: 288100 ROW-O&G PIPELINES	
30	LOT 1			DISP: AUTHORIZED 10/16/72	
30	LOT 2,3,4			ACRS: 00036.400	
31	E2NW,NESW,W2SE				
4	SENE,E2SE	14	11-0N 18-0W	CASE: AZA 008891	BR AZ PROJECT OFC 100.00000% HOLDER
4	LOT 1,2	14	12-0N 18-0W	TYPE: 285004 ROW-POWER TRANS-IRR	
10	W2NW,SW	14	12-0N 19-0W	DISP: AUTHORIZED 09/23/75	
15	SWSWNE,E2NW,W2SE	14	13-0N 19-0W	ACRS: 00001.000	
22	NE,E2SE	14	14-0N 19-0W		
23	SWSWSW	14	14-0N 20-0W		
26	W2W2,SWNESW,W2SESW	14	15-0N 20-0W		
35	E2NW,E2E2SW,W2W2SE	14	16-0N 20-0W		
		14	16-2N 20-2W		
		14	17-0N 20-0W		
		14	18-0N 20-0W		
		14	18-0N 21-0W		
		14	20-0N 21-0W		
		14	21-0N 21-0W		
18	LOT 1-4	14	19-0N 22-0W	CASE: AZA 012433	MOHAVE CNTY BD SUPV 100.00000% HOLDER
19	LOT 1			TYPE: 281001 ROW-ROADS	
				DISP: AUTHORIZED 09/30/82	
				ACRS: 00010.200	
23	ALL			CASE: AZA 012838	BR REGIONAL OFFICE 100.00000% HOLDING AGENC
24	ALL			TYPE: 231270 WDL-RECLAMATION MIS	
				DISP: AUTHORIZED 05/01/56	
				ACRS: 01280.000	
31	SESE	14	18-0N 21-0W	CASE: AZA 013877	MOHAVE CNTY BD SUPV 100.00000% HOLDER
				TYPE: 281001 ROW-ROADS	
				DISP: AUTHORIZED 10/03/80	
				ACRS: 00015.280	

* = REJECTED/SEGREGATED/ASSIGNED-OUT

GEOGRAPHIC STATE: ARIZONA MERIDIAN: 14 TOWNSHIP: 19-0N RANGE: 21-0W

SEC	SUBDIVISION	MTR	X-REFERENCE	NUMBER/TYPER/DISPOSITION/ACRES	PROPRIETOR/INTEREST/RELATIONSHIP
6	S2NE,SE,E2SW,SE			CASE: AZA 014390	DOLLY EDWARD D 33.33333% LESSEE
6	LOT 1-7			TYPE: 311111 O&G LSE NONCOMP PUB	FOSTER NORMAN H 33.33333% LESSEE
22	ALL			DISP: CLOSED 03/03/86	OOMRIGAR JJ 33.33334% LESSEE
34	ALL			ACRS: 01921.480	
36	S2SE	14	18-0N 21-0W	CASE: AZA 016644	CITIZENS UTIL CO 100.00000% HOLDER/BILLEE
		14	19-0N 20-0W	TYPE: 285003 ROW-POWER TRANS,FLP	
				DISP: AUTHORIZED 06/16/81	
				ACRS: 00008.500	
30	S2NE,SE,W,E2SW,SE	14	19-0N 22-0W	CASE: AZA 016981	NCC ENERGY INC 100.00000% LESSEE
30	LOT 2-4			TYPE: 311111 O&G LSE NONCOMP PUB	
*30	N2NE,NENW			DISP: CLOSED 08/01/87	
*30	LOT 1			ACRS: 01119.960	
31	LOT 8	14	20-0N 21-0W	CASE: AZA 017295FD	BOJORQUEZ MARIE I 100.00000% PATENTEE
				TYPE: 220100 EX-BLM SEC 206, FLP	
				DISP: AUTHORIZED 04/09/86	
				ACRS: 00016.260	
<u>2</u>	S2N2,S2	14	11-0N 11-0W	CASE: AZA 018606PT	BLM KINGMAN FO 100.00000% ADMIN MGT ENT
<u>2</u>	LOT 1-4	14	11-0N 12-0W	TYPE: 221006 EX-STATE SEC 206, F	
36	ALL	14	12-0N 13-0W	DISP: AUTHORIZED 05/08/84	
		14	12-0N 15-0W	ACRS: 65318.290	
		14	13-0N 12-0W		
		14	13-0N 15-0W		
		14	15-0N 12-0W		
		14	16-0N 14-0W		
		14	16-2N 13-0W		
		14	16-2N 14-0W		
		14	16-2N 19-0W		
		14	16-2N 20-0W		
		14	17-0N 13-0W		
		14	17-0N 18-0W		
		14	17-0N 19-0W		
		14	17-0N 20-0W		
		14	17-0N 21-0W		
		14	18-0N 16-0W		
		14	18-0N 17-0W		
		14	18-0N 18-0W		
		14	18-0N 19-0W		
		14	18-0N 20-0W		
		14	18-0N 21-0W		
		14	19-0N 16-0W		
		14	19-0N 17-0W		
		14	19-0N 18-0W		
		14	19-0N 19-0W		
		14	20-0N 16-0W		
		14	20-0N 17-0W		

* = REJECTED/SEGREGATED/ASSIGNED-OUT

GEOGRAPHIC STATE: ARIZONA MERIDIAN: 14 TOWNSHIP: 19-0N RANGE: 21-0W

SEC	SUBDIVISION	MTR X-REFERENCE	NUMBER/TYPE/DISPOSITION/ACRES	PROPRIETOR/INTEREST/RELATIONSHIP
		14 20-0N 19-0W		
		14 20-0N 20-0W		
		14 21-0N 17-0W		
		14 21-0N 19-0W		
		14 21-0N 20-0W		
		14 22-0N 18-0W		
		14 22-0N 20-0W		
		14 23-0N 19-0W		
		14 23-0N 21-0W		
		14 24-0N 18-0W		
		14 24-0N 20-0W		
		14 24-0N 21-0W		
		14 25-0N 17-0W		
		14 25-0N 18-0W		
		14 25-0N 21-0W		
		14 26-0N 17-0W		
		14 26-0N 18-0W		
		14 26-0N 20-0W		
		14 26-0N 21-0W		
31	LOT 2-9		CASE: AZA 018889 TYPE: 287001 ROW-WATER FACILITY DISP: AUTHORIZED 02/07/84 ACRS: 00000.620	MOHAVE CNTY BD SUPV 100.00000% HOLDER
31	LOT 6		CASE: AZA 018909FD	JOHNSON ROBERT E 50.00000% PATENTEE
*31	LOT 2,5		TYPE: 220100 EX-BLM SEC 206, FLP DISP: AUTHORIZED 07/25/85 ACRS: 00019.940	JOHNSON PAMELA G 50.00000% PATENTEE
31	LOT 2,4,7,9		CASE: AZA 018968F1 TYPE: 220100 EX-BLM SEC 206, FLP DISP: AUTHORIZED 11/10/88 ACRS: 00103.800	BELL BARTON W 100.00000% PATENTEE
30	NWSENW,N2SWSSENW		CASE: AZA 018970FD	R&R INVESTORS 100.00000% PATENTEE
30	LOT 2,3,4		TYPE: 220100 EX-BLM SEC 206, FLP	
*30	S2NE,E2SW,SE		DISP: AUTHORIZED 08/19/85	
*30	S2SWSSENW,E2SENW		ACRS: 00134.960	
30	S2SWSSENW,N2NWNESW		CASE: AZA 018971FD	REINGRUBER THOMAS R 100.00000% PATENTEE
			TYPE: 220100 EX-BLM SEC 206, FLP	
			DISP: AUTHORIZED 08/19/85	
			ACRS: 00010.000	
34	NE		CASE: AZA 020350	BLM KINGMAN FO 100.00000% ADMIN MGT ENT
			TYPE: 271000 SALE-PUBLIC LANDS-F	
			DISP: CLOSED 04/08/86	
			ACRS: 00160.000	

* = REJECTED/SEGREGATED/ASSIGNED-OUT

CASE TYPE: ALL DISP: ALL

14 19-0N 21-0W

 GEOGRAPHIC STATE: ARIZONA MERIDIAN: 14 TOWNSHIP: 19-0N RANGE: 21-0W

SEC	SUBDIVISION	MTR	X-REFERENCE	NUMBER/TYPE/DISPOSITION/ACRES	PROPRIETOR/INTEREST/RELATIONSHIP
34	S2SE	14	18-0N 21-0W	CASE: AZA 020911	MOHAVE CNTY BD SUPV 100.00000% HOLDER
35	S2SW,NESW,W2SE,NESE	14	19-0N 20-0W	TYPE: 281001 ROW-ROADS	
36	S2N2			DISP: AUTHORIZED 08/07/85	
36	N2N2SW			ACRS: 00094.900	
*18	E2SW	14	18-0N 21-0W	CASE: AZA 021022FD	HUNT FRANK 100.00000% PATENTEE
*18	LOT 3,4	14	20-0N 21-0W	TYPE: 220100 EX-BLM SEC 206, FLP	
				DISP: AUTHORIZED 12/23/86	
				ACRS: 00160.640	
28	N 42' OF NE			CASE: AZA 022469	MOHAVE CNTY BD SUPV 100.00000% HOLDER
				TYPE: 281001 ROW-ROADS	
				DISP: AUTHORIZED 12/05/86	
				ACRS: 00002.600	
31	E2W2			CASE: AZA 022625F1	BIEWER EDNA M 50.00000% PATENTEE
31	W2W2E2			TYPE: 220100 EX-BLM SEC 206, FLP	BIEWER WALTER E 50.00000% PATENTEE
31	LOT 5			DISP: AUTHORIZED 09/30/88	
				ACRS: 00260.000	
31	E2E2			CASE: AZA 022625FD	BIEWER EDNA M 50.00000% PATENTEE
31	E2W2E2			TYPE: 220100 EX-BLM SEC 206, FLP	BIEWER WALTER E 50.00000% PATENTEE
				DISP: AUTHORIZED 09/30/88	
				ACRS: 00240.000	
30	SESW			CASE: AZA 022859FD	BLM KINGMAN FO 100.00000% ADMIN MGT ENT
30	E2SENW,E2NESW,S2NWNESW			TYPE: 220100 EX-BLM SEC 206, FLP	
30	SWNESW			DISP: CLOSED 05/12/94	
				ACRS: 00095.000	
18	E2SW	14	18-0N 21-0W	CASE: AZA 022971FD	SCATTERED & RANDOM 100.00000% PATENTEE
18	LOT 3,4	14	22-0N 17-0W	TYPE: 220100 EX-BLM SEC 206, FLP	
		14	22-0N 19-0W	DISP: AUTHORIZED 04/14/88	
		14	24-0N 17-0W	ACRS: 01194.210	
34	M&B SWSW			CASE: AZA 023021	MOHAVE CNTY BD SUPV 100.00000% HOLDER
				TYPE: 362112 FREE USE-MINERAL-GO	
				DISP: CLOSED 10/18/89	
				ACRS: 00040.000	
<u>7</u>	NESW,NWSE			CASE: AZA 023267	BERMUDA WATER CO 100.00000% HOLDER/BILLEE
<u>7</u>	LOT 3			TYPE: 287001 ROW-WATER FACILITY	
				DISP: AUTHORIZED 07/18/88	
				ACRS: 00002.625	

* = REJECTED/SEGREGATED/ASSIGNED-OUT

 CASE TYPE: ALL DISPO: ALL

GEOGRAPHIC STATE: ARIZONA MERIDIAN: 14 TOWNSHIP: 19-0N RANGE: 21-0W

SEC	SUBDIVISION	MTR X-REFERENCE	NUMBER/TYPE/DISPOSITION/ACRES	PROPRIETOR/INTEREST/RELATIONSHIP
29	S42' OF W5140'		CASE: AZA 023339	MOHAVE CNTY BD SUPV 100.00000% HOLDER
30	S42' OF SESW,S42' OF SE		TYPE: 281001 ROW-ROADS	
31	N42' OF LOT 5,N42' OF NE		DISP: AUTHORIZED 07/06/88	
31	N42' OF NENW		ACRS: 00013.240	
30	NESE,S2SE		CASE: AZA 023360AF	BIEWER EDNA M 50.00000% PATENTEE
30	S2SWNWSE,SENWSE		TYPE: 220100 EX-BLM SEC 206, FLP	BIEWER WALTER E 50.00000% PATENTEE
			DISP: AUTHORIZED 06/22/90	
			ACRS: 00135.000	
20	SWSWNWNW,W2NESWNW		CASE: AZA 023360BF	BLM PHOENIX FO 100.00000% APPLICANT
20	SENE SWNW,N2SWNW,S2SWNW		TYPE: 220100 EX-BLM SEC 206, FLP	
20	SWSE NW,S2SESE NW,NENESW		DISP: CLOSED 06/04/92	
20	N2NWNESW,N2SENE SW		ACRS: 00670.000	
20	NWNWSE,N2SWNWSE			
29	SE,E2SW,E2W2SW			
29	NWNWSW			
*29	SWNWSW,W2SWSW			
*30	S2NE			
*30	N2NWSE,N2SWNWSE			
29	SWNWSW,W2SWSW		CASE: AZA 023360C1	BIEWER EDNA M 50.00000% PATENTEE
*29	SE,E2SW,E2W2SW		TYPE: 220100 EX-BLM SEC 206, FLP	BIEWER WALTER E 50.00000% PATENTEE
*29	NWNWSW		DISP: AUTHORIZED 11/21/91	
			ACRS: 00030.000	
30	S2NE		CASE: AZA 023360CF	BIEWER EDNA M 50.00000% PATENTEE
30	N2NWSE,N2SWNWSE		TYPE: 220100 EX-BLM SEC 206, FLP	BIEWER WALTER E 50.00000% PATENTEE
			DISP: AUTHORIZED 11/21/91	
			ACRS: 00105.000	
29	S2N2,S2		CASE: AZA 023360FD	BLM KINGMAN FO 100.00000% ADMIN MGT ENT
30	S2NE		TYPE: 220100 EX-BLM SEC 206, FLP	
30	N2NWSE,N2SWNWSE		DISP: CLOSED 06/22/90	
*30	NESE,S2SE		ACRS: 00585.000	
*30	S2SWNWSE,SENWSE			
29	W2SW,SWNW		CASE: AZA 023586	MOHAVE CNTY BD SUPV 100.00000% HOLDER
30	E2SE,SENE		TYPE: 281001 ROW-ROADS	
			DISP: AUTHORIZED 12/22/88	
			ACRS: 00007.640	
34	E2		CASE: AZA 024075	BULLHEAD CITY OF 100.00000% APPLICANT
			TYPE: 274000 SALE-REC & PUB PURP	
			DISP: CLOSED 06/20/95	
			ACRS: 00320.000	

* = REJECTED/SEGREGATED/ASSIGNED-OUT

CASE TYPE: ALL DISPO: ALL

14 19-0N 21-0W

 GEOGRAPHIC STATE: ARIZONA MERIDIAN: 14 TOWNSHIP: 19-0N RANGE: 21-0W

SEC	SUBDIVISION	MTR X-REFERENCE	NUMBER/TYPER/DISPOSITION/ACRES	PROPRIETOR/INTEREST/RELATIONSHIP
19	SESE		CASE: AZA 024080 TYPE: 292803 UNAUTHORIZED OCCUPA DISP: CLOSED 01/18/90 ACRS: 00001.000	SIMPSON GARLAND 100.00000% PARTY-IN-INTE
*30	SESW	14 21-0N 18-0W	CASE: AZA 024131AF	BLM PHOENIX FO 100.00000% ADMIN MGT ENT
*30	E2SENW ,E2NESW ,S2NWNESW	14 22-0N 19-0W	TYPE: 220100 EX-BLM SEC 206 , FLP DISP: CLOSED 07/02/92 ACRS: 01877.500	
*30	SWNESW			
30	SESW	14 22-0N 19-0W	CASE: AZA 024131FD	PFL ENTERPRISES 100.00000% PATENTEE
30	E2SENW ,E2NESW ,S2NWNESW		TYPE: 220100 EX-BLM SEC 206 , FLP DISP: AUTHORIZED 05/22/90 ACRS: 01375.000	
30	SWNESW			
34	S2SE	14 18-0N 21-0W	CASE: AZA 024775	CITIZENS UTIL CO 100.00000% HOLDER/BILLEE
35	S2	14 19-0N 20-0W	TYPE: 285003 ROW-POWER TRANS ,FLP DISP: AUTHORIZED 04/18/91 ACRS: 00014.770	
36	S2NE ,SENW ,N2NW			
36	S2	14 18-0N 21-0W	CASE: AZA 024819	TRANSWTN PIPELINE CO 100.00000% HOLDER/BILLEE
		14 19-0N 19-0W	TYPE: 288100 ROW-O&G PIPELINES DISP: AUTHORIZED 01/27/92 ACRS: 00087.900	
		14 19-0N 20-0W		
22	SWSW		CASE: AZA 024855	BLM KINGMAN FO 100.00000% PARTY-IN-INTE
			TYPE: 292801 UNAUTHORIZED USE DISP: CLOSED 08/28/91 ACRS: 00000.010	
22	S2S2		CASE: AZA 024856	BLM KINGMAN FO 100.00000% PARTY-IN-INTE
			TYPE: 292801 UNAUTHORIZED USE DISP: CLOSED 05/23/94 ACRS: 00000.010	
27	NENE		CASE: AZA 024857	BLM KINGMAN FO 100.00000% PARTY-IN-INTE
			TYPE: 292801 UNAUTHORIZED USE DISP: CLOSED 05/23/94 ACRS: 00000.010	
22	SESE		CASE: AZA 024858	BLM KINGMAN FO 100.00000% PARTY-IN-INTE
			TYPE: 292801 UNAUTHORIZED USE DISP: CLOSED 06/17/92 ACRS: 00000.010	

* = REJECTED/SEGREGATED/ASSIGNED-OUT

 CASE TYPE: A | DISPO: ALL

 14 19-0N 21-0W

 GEOGRAPHIC STATE: ARIZONA MERIDIAN: 14 TOWNSHIP: 19-0N RANGE: 21-0W

SEC	SUBDIVISION	MTR X-REFERENCE	NUMBER/TYPER/DISPOSITION/ACRES	PROPRIETOR/INTEREST/RELATIONSHIP
22	SESE		CASE: AZA 024859 TYPE: 292801 UNAUTHORIZED USE DISP: CLOSED 05/23/94 ACRS: 00000.010	BLM KINGMAN FO 100.00000% PARTY-IN-INTE
22	SESE		CASE: AZA 024860 TYPE: 292801 UNAUTHORIZED USE DISP: CLOSED 05/23/94 ACRS: 00000.010	BLM KINGMAN FO 100.00000% PARTY-IN-INTE
23	SW		CASE: AZA 024861 TYPE: 292801 UNAUTHORIZED USE DISP: CLOSED 05/23/94 ACRS: 00000.010	BLM KINGMAN FO 100.00000% PARTY-IN-INTE
23	SE		CASE: AZA 024862 TYPE: 292801 UNAUTHORIZED USE DISP: CLOSED 05/23/94 ACRS: 00000.010	BLM KINGMAN FO 100.00000% PARTY-IN-INTE
23	SE		CASE: AZA 024863 TYPE: 292801 UNAUTHORIZED USE DISP: CLOSED 08/28/91 ACRS: 00000.010	BLM KINGMAN FO 100.00000% PARTY-IN-INTE
23	SE		CASE: AZA 024865 TYPE: 292801 UNAUTHORIZED USE DISP: CLOSED 08/28/91 ACRS: 00000.010	BLM KINGMAN FO 100.00000% PARTY-IN-INTE
23	NE		CASE: AZA 024866 TYPE: 292801 UNAUTHORIZED USE DISP: CLOSED 05/23/94 ACRS: 00000.010	BLM KINGMAN FO 100.00000% PARTY-IN-INTE
23	NWNE		CASE: AZA 024867 TYPE: 292801 UNAUTHORIZED USE DISP: CLOSED 05/23/94 ACRS: 00000.010	BLM KINGMAN FO 100.00000% PARTY-IN-INTE
23	SWNE		CASE: AZA 024868 TYPE: 292801 UNAUTHORIZED USE DISP: CLOSED 05/23/94 ACRS: 00000.010	BLM KINGMAN FO 100.00000% PARTY-IN-INTE

 GEOGRAPHIC STATE: ARIZONA MERIDIAN: 14 TOWNSHIP: 19-0N RANGE: 21-0W

SEC	SUBDIVISION	MTR X-REFERENCE	NUMBER/TYPER/DISPOSITION/ACRES	PROPRIETOR/INTEREST/RELATIONSHIP
<u>13</u>	<u>N2SW</u>		CASE: AZA 024869 TYPE: 292801 UNAUTHORIZED USE DISP: CLOSED 05/23/94 ACRS: 00000.010	BLM KINGMAN FO 100.00000% PARTY-IN-INTE
<u>13</u>	<u>N2SW</u>		CASE: AZA 024870 TYPE: 292801 UNAUTHORIZED USE DISP: CLOSED 05/23/94 ACRS: 00000.010	BLM KINGMAN FO 100.00000% PARTY-IN-INTE
<u>13</u>	<u>S2NW</u>		CASE: AZA 024871 TYPE: 292801 UNAUTHORIZED USE DISP: CLOSED 08/26/91 ACRS: 00000.010	BLM KINGMAN FO 100.00000% PARTY-IN-INTE
23	NWNE		CASE: AZA 024873 TYPE: 292801 UNAUTHORIZED USE DISP: CLOSED 05/23/94 ACRS: 00000.010	MCALISTER SUSAN 100.00000% PARTY-IN-INTE
22	NE		CASE: AZA 025065 TYPE: 360513 COMMON USE AREA-ALL DISP: CLOSED 03/06/91 ACRS: 00001.000	OLSEN JIM E 100.00000% PERMITTEE
34	SWSW		CASE: AZA 025275 TYPE: 362112 FREE USE-MINERAL-GO DISP: AUTHORIZED 05/11/91 ACRS: 00040.000	MOHAVE CNTY BD SUPV 100.00000% PERMITTEE
36	S2NW		CASE: AZA 025285 TYPE: 292801 UNAUTHORIZED USE DISP: CLOSED 04/09/92 ACRS: 00000.100	BLM KINGMAN FO 100.00000% PARTY-IN-INTE
<u>14</u>	<u>SENE</u>		CASE: AZA 025517 TYPE: 292803 UNAUTHORIZED OCCUPA DISP: CLOSED 08/27/91 ACRS: 00000.100	CLEMONS RAY 100.00000% PARTY-IN-INTE
27	NENE		CASE: AZA 025518 TYPE: 292801 UNAUTHORIZED USE DISP: CLOSED 05/23/94 ACRS: 00000.100	BLM KINGMAN FO 100.00000% PARTY-IN-INTE

 GEOGRAPHIC STATE: ARIZONA MERIDIAN: 14 TOWNSHIP: 19-0N RANGE: 21-0W

SEC	SUBDIVISION	MTR X-REFERENCE	NUMBER/TYPER/DISPOSITION/ACRES	PROPRIETOR/INTEREST/RELATIONSHIP
<u>11</u>	<u>NENE</u>		CASE: AZA 025551 TYPE: 292803 UNAUTHORIZED OCCUPA DISP: CLOSED 11/27/91 ACRS: 00000.100	RATCLIFF DALE 100.00000% PARTY-IN-INTE
<u>12</u>	<u>SWNW</u>		CASE: AZA 025552 TYPE: 292803 UNAUTHORIZED OCCUPA DISP: CLOSED 05/16/95 ACRS: 00000.100	MAYS MARK 100.00000% PARTY-IN-INTE
<u>2</u>	<u>SE</u>		CASE: AZA 025948 TYPE: 380913 SURFACE MGT-NOTICE DISP: AUTHORIZED 10/08/91 ACRS: 00003.000	RADCLIFF DALE 100.00000% OPERATOR
23	SWNE		CASE: AZA 026171 TYPE: 292801 UNAUTHORIZED USE DISP: CLOSED 04/09/92 ACRS: 00000.100	BLM KINGMAN FO 100.00000% PARTY-IN-INTE
27	NENE		CASE: AZA 026173 TYPE: 292801 UNAUTHORIZED USE DISP: CLOSED 05/23/94 ACRS: 00000.100	BLM KINGMAN FO 100.00000% PARTY-IN-INTE
<u>7</u>	<u>W 15' OF LOT 3</u>		CASE: AZA 026185 TYPE: 287001 ROW-WATER FACILITY DISP: AUTHORIZED 02/19/92 ACRS: 00000.500	BERMUDA WATER CO 100.00000% HOLDER/BILLEE
<u>4</u>	<u>S2N2, S2</u>	14 17-0N 21-0W	CASE: AZA 026445FD	BLM KINGMAN FO 100.00000% ADMIN MGT ENT
<u>4</u>	<u>LOT 1-4</u>	14 18-0N 21-0W	TYPE: 220100 EX-BLM SEC 206, FLP	
<u>5</u>	<u>S2N2, S2</u>	14 21-0N 19-0W	DISP: CLOSED 03/17/94	
<u>5</u>	<u>LOT 1-4</u>	14 22-0N 18-0W	ACRS: 35443.020	
6	S2NE, SENW, E2SW, SE			
6	LOT 1-7			
<u>7</u>	<u>E2, E2NW, NESW</u>			
<u>7</u>	<u>LOT 1-3</u>			
8	ALL			
9	ALL			
20	SWSWNWNW, W2NESWNW			
20	SENESEWNW, W2SWNW, SESWNW			
20	SWSENEW, S2SESENEW, NENESEW			
20	N2NWNESW, NESENESEW, NWNWSE			
20	NWSWNWSE			
28	N2NE			
29	S2N2, S2			

 GEOGRAPHIC STATE: ARIZONA MERIDIAN: 14 TOWNSHIP: 19-0N RANGE: 21-0W

SEC	SUBDIVISION	MTR	X-REFERENCE	NUMBER/TYPER/DISPOSITION/ACRES	PROPRIETOR/INTEREST/RELATIONSHIP
<u>7</u>	SWNW			CASE: AZA 026486 TYPE: 292801 UNAUTHORIZED USE DISP: CLOSED 04/09/92 ACRS: 00000.100	BLM KINGMAN FO 100.00000% PARTY-IN-INTE
<u>7</u>	SWNW			CASE: AZA 026487 TYPE: 292801 UNAUTHORIZED USE DISP: CLOSED 05/04/95 ACRS: 00000.100	BLM KINGMAN FO 100.00000% PARTY-IN-INTE
29	SWNW			CASE: AZA 026488 TYPE: 292803 UNAUTHORIZED OCCUPA DISP: CLOSED 11/24/92 ACRS: 00000.100	BLM KINGMAN FO 100.00000% PARTY-IN-INTE
27	NENE			CASE: AZA 026489 TYPE: 292801 UNAUTHORIZED USE DISP: CLOSED 08/25/92 ACRS: 00000.100	BLM KINGMAN FO 100.00000% PARTY-IN-INTE
22	SESE			CASE: AZA 026490 TYPE: 292801 UNAUTHORIZED USE DISP: CLOSED 05/23/94 ACRS: 00000.100	BLM KINGMAN FO 100.00000% PARTY-IN-INTE
<u>7</u>	E2 ,E2NW ,NESW	14	1-0N 7-0E	CASE: AZA 026800FD	BLM PHOENIX FO 100.00000% ACQUIRING AGE
<u>7</u>	LOT 1-3	14	2-0N 6-0E	TYPE: 221005 EX-ST-SPECIAL ACTS	
8	ALL	14	2-0S 3-0W	DISP: CLOSED 07/12/95	
9	ALL	14	2-0S 4-0W	ACRS: 12690.200	
20	SWSWNWNW ,W2NESWNW	14	4-0N 6-0E		
20	SENE SWNW ,W2SWNW ,SESWNW	14	5-0S 4-0E		
20	SWSE NW ,S2SESE NW ,NENESW	14	5-0S 22-0W		
20	N2NWNESW ,NESENE SW ,NWNWSE	14	7-0N 2-0E		
20	NWSWNWSE	14	10-0S 23-0W		
28	E2 ,S2NW ,SW	14	14-0S 12-0E		
29	S2N2 ,E2SW ,SE	14	14-0S 16-0E		
29	NWNWSW ,E2W2SW	14	15-0S 12-0E		
		14	15-0S 13-0E		
		14	16-0N 1-0E		
		14	17-0N 21-0W		
		14	17-0S 15-0E		
		14	18-0N 21-0W		
		14	22-0N 19-0W		
		14	22-0S 8-0E		

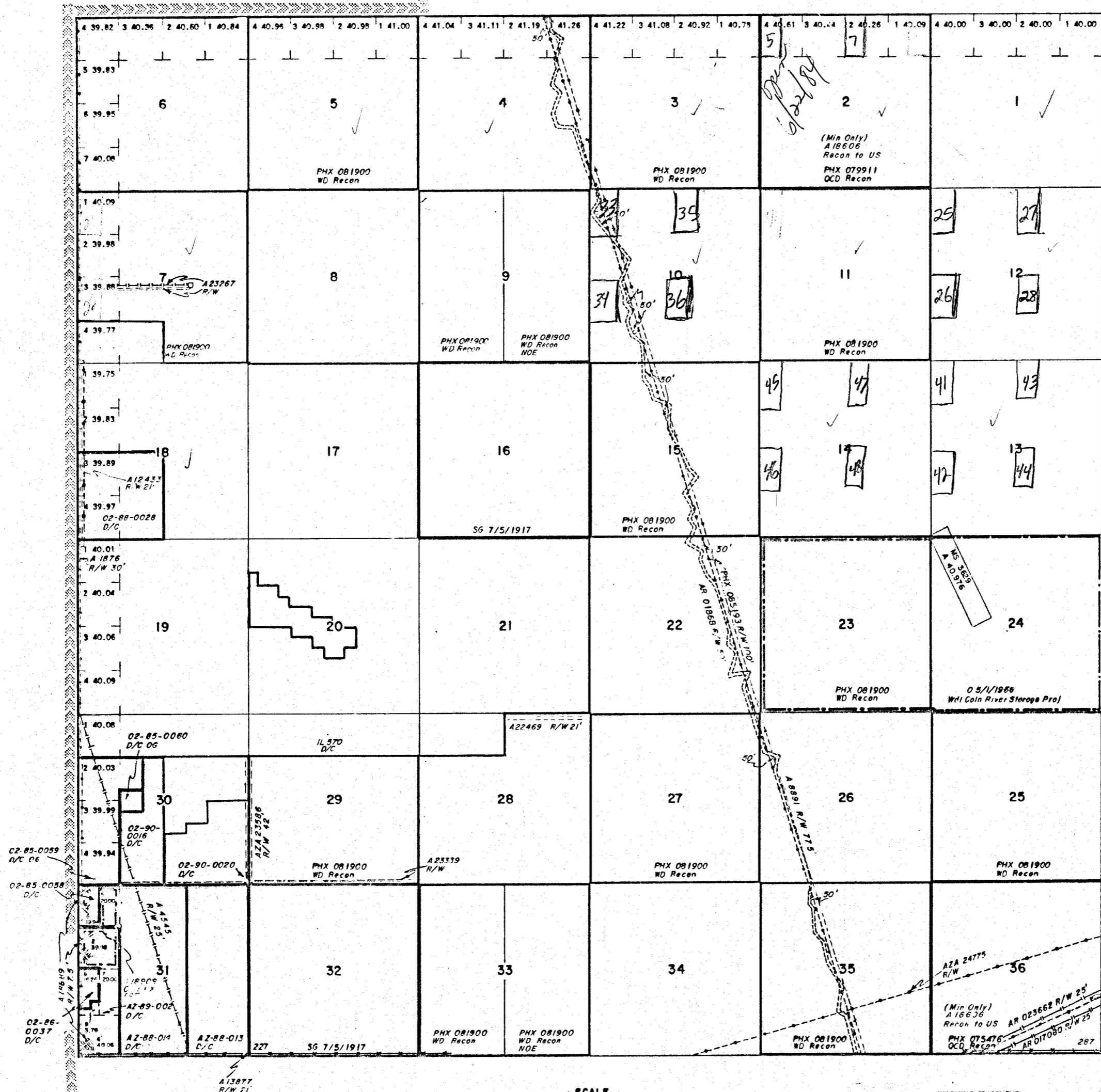
 GEOGRAPHIC STATE: ARIZONA MERIDIAN: 14 TOWNSHIP: 19-0N RANGE: 21-0W

SEC	SUBDIVISION	MTR	X-REFERENCE	NUMBER/TYPER/DISPOSITION/ACRES	PROPRIETOR/INTEREST/RELATIONSHIP
3	SWSW	14	11-0N 18-0W	CASE: AZAR 0001868	DOE WTN AREA PWR ADM 100.00000% HOLDER
4	SENE,E2SE	14	12-0N 18-0W	TYPE: 289003 ROW-MISC-IRR PROJEC	
4	LOT 1,2	14	12-0N 19-0W	DISP: AUTHORIZED 03/02/73	
10	W2W2,SW	14	13-0N 19-0W	ACRS: 00764.780	
15	SWNE,E2NW,W2SE	14	14-0N 20-0W		
22	W2NE,SENE,E2SE	14	15-0N 20-0W		
26	W2W2,SESW	14	16-0N 20-0W		
27	NENE	14	16-2N 20-2W		
35	E2W2,SWSE	14	17-0N 20-0W		
		14	18-0N 20-0W		
		14	18-0N 21-0W		
		14	20-0N 21-0W		
		14	21-0N 21-0W		
36	E2SE,SWSE,SESW	14	18-0N 21-0W	CASE: AZAR 0017080	ARCO PIPE LINE CO 100.00000% HOLDER/BILLEE
		14	19-0N 18-0W	TYPE: 288100 ROW-O&G PIPELINES	
		14	19-0N 19-0W	DISP: AUTHORIZED 12/10/82	
		14	19-0N 20-0W	ACRS: 00145.550	
		14	20-0N 16-0W		
		14	20-0N 17-0W		
		14	20-0N 18-0W		
36	N2SE,SWSE	14	18-0N 21-0W	CASE: AZAR 0023662	TRANSWTN PIPELINE CO 100.00000% HOLDER/BILLEE
		14	19-0N 18-0W	TYPE: 288100 ROW-O&G PIPELINES	
		14	19-0N 19-0W	DISP: AUTHORIZED 04/06/88	
		14	19-0N 20-0W	ACRS: 00164.600	
		14	20-0N 13-0W		
		14	20-0N 16-0W		
		14	20-0N 17-0W		
		14	20-0N 18-0W		
		14	21-0N 10-0W		
		14	22-0N 11-0E		
3	SW	14	11-0N 18-0W	CASE: AZPHX 0085193	DOE WTN AREA PWR ADM 100.00000% HOLDER
4	NE,E2SE	14	12-0N 18-0W	TYPE: 285004 ROW-POWER TRANS-IRR	
10	W2NW,SW	14	12-0N 19-0W	DISP: AUTHORIZED 04/27/70	
15	E2NW,SWNE,W2SE	14	13-0N 19-0W	ACRS: 01202.780	
22	NE,E2SE	14	14-0N 19-0W		
26	W2NW,SW	14	14-0N 20-0W		
27	NENE	14	15-0N 20-0W		
35	E2NW,NESW,W2SE	14	16-0N 20-0W		
		14	16-2N 20-2W		
		14	17-0N 20-0W		
		14	18-0N 20-0W		
		14	18-0N 21-0W		
		14	20-0N 21-0W		
		14	21-0N 21-0W		

TOWNSHIP 19 NORTH RANGE 21 WEST OF THE GILA AND SALT RIVER MERIDIAN, ARIZONA

MOHAVE COUNTY

STATUS OF PUBLIC DOMAIN
LAND AND MINERAL TITLES

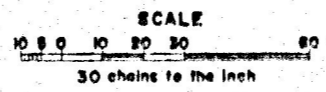


INDEX TO SEGREGATED TRACTS				
RESURVEY TRACT NO	ORIGINAL SURVEY			
	T	R	SEC	SUBDIVISION

FOR ORDERS EFFECTING DISPOSAL OR USE OF UNIDENTIFIED LANDS WITHDRAWN FOR CLASSIFICATION, MINERALS, WATER AND/OR OTHER PUBLIC PURPOSES, REFER TO INDEX OF MISCELLANEOUS DOCUMENTS.

DIST NO 2
CRAZING DIST. NO. 2
MOS 497 SE

RECEIVED
 B.L.M. AZ STATE OFFICE
 1998 NOV 24 A 9 51
 PHOENIX ARIZONA



WARNING STATEMENT
 This plat is the Bureau's Record of Title, and should be used only as a graphic display of the township survey data. Records hereon do not reflect title changes which may have been effected by lateral movements of rivers or other bodies of water. Refer to the cadastral surveys for official survey information.

Lat. 34°59'02"N
 Long 114°26'30"W

CURRENT TO	BY

